




CROATIA RALLY / 22-25 APRIL 2021.

ROAD BOOK 1



22-23 April 2021





Accident & Safety Procedure

Observe the instructions given for the operation of the tracking unit installed in your car!

1. All competitors must be conversant with FIA WRC Sporting Regulations Article 40 (competitor safety) and Article 5.5.5 (SOS/OK Signs - Competitor safety) and 5.6 (Accident reporting) of the Appendix III to the FIA WRC Sporting Regulations.
2. When a red "SOS" is displayed it is **MANDATORY** to stop and assist the crew requiring help. Any crew which sees a car which has suffered a major accident where both crew members are seen inside the car but are not displaying the red "SOS" sign, shall immediately and without exception stop to render assistance. You are responsible to help the injured and make sure that safety services are mobilised as quickly as possible
3. The next car must take the following information to the NEXT radio post which may be the finish control:
 - Competition number for the crew involved.
 - If and how many crew members or spectators are injured.
 - If any crew member or spectator are trapped in or outside the car.
 - Location of the accident; i.e. the closest road book junction or kilometre post.
 - Any other vital information; i.e. fire, water.
4. All following cars shall also stop and leave a clear route for emergency vehicles
5. All competitors stopped in a stage must place their red triangle at least 50 m before where the car is stopped in a conspicuous place on the same side of the road as the car even if the car is clear of the road.
6. The event emergency telephone number is: (+385) 00 0000 00
7. If you do not wish to re-start and **finally withdraw** from the event you must complete the form at the back of this book and respect all the applicable regulations.
8. All competitors retiring from a Section are obliged to hand in their time card to the sweeper car or to a marshal at an official control.



Accident report

NOTE: This Form must be fulfilled in case of any accident where are injured people (competitors, officials, spectators) or where Damage is done to property belonging to third persons.

Surname of the Driver:

Start Number:

Vehicle registration No:

Date:

Time:

Location:

Details on any other Party involved

Name:

Address:

Description of Accident:

Nature of any Injuries:

Nature of any Property Damage:

Delivered by

Name:

Address:

Place:

Date:

Time:

Received by:

Official:

Signature:

Place:

Date:

Time:



IMPORTANT Phone Numbers

National Sporting Authority (ASN)	+385 1 6551 349
Croatian Automobile & Karting Federation (CAKF)	
Rally Office	+385 91 2307 569
Automobile club «Delta Sport» Zagreb	
Rally Headquarters	+385 0000 000
National and University Library in Zagreb	
Emergency call	+385 112
Emergency medical care	+385 194
Police Emergency Call	+385 192
Fire Emergency Call	+385 193
HAK Breakdown Service	+385 1987
Police	
Zagreb Police Department	+385 1 4563 111
V Medveščak Police Station	+385 1 4570 120
VI Novi Zagreb Police Station	+385 1 6141 455
VIII Trnje Police Station	+385 1 6305 711
Jasterbarsko Police Station	+385 1 6281 033
Samobor Police Station	+385 1 3361 555
Karlovac Police Department	+385 47 664 111
Duga Resa Police Station	+385 47 664 639
Ozalj Police Station	+385 47 664 739
Krapina-Zagorje Police Department	+385 49 225 111
Donja Stubica Police Station	+385 49 201 510
Klanjec Police Station	+385 49 201 610
Hospitals	
Clinical Hospital centre Dubrava	+385 1 2902 444
Clinical Hospital centre Zagreb	+385 1 2388 888
Clinic for Infectious Diseases "Dr. Fran Mihaljević"	+385 1 2826 222
Clinical of Traumatology	+385 1 4697 000
Clinical Hospital Sveti duh	+385 1 3709 400
Clinical Hospital centre Sestre milosrdnice	+385 1 3787 111
Clinical Hospital Merkur	+385 1 2431 390
General Hospital Karlovac	+385 47 608 100
General Hospital Zabok	+385 49 205 000

Symbols 1

SS Information

Average speed

Total from TC to TC

Scheduled Time

TC: 4/8 JAŠKOVO		DISTANCE		FRIDAY	
TC: 5/9 PEĆURKOVO BRDO		40,71 km		SECTION 2/3	
SPECIAL STAGE		4/8 AVERAGE		TIME ALLOWED	
JAŠKOVO-M. M. POTOK 1/2 10,10 km		40,71 km/h		1:00 h	
DISTANCE		DIRECTION		INFORMATION	
TOTAL	PARTIAL			DISTANCE	REGRESS
9,68	0,50	 21 0,42		 30,90	
		 22 0,35		 30,83	
		 23 0,07		 30,55	
		 24 0,00		SS 4/8 JAŠKOVO - MALI MODRUŠ POTOK 1/2 30,48 N 45° 31.020' E 15° 24.681'	SS 4/8
		 25 0,11		 30,09 N 45° 30.848' E 15° 24.794' 	
TURN QUICKLY		PAGE 08-00			

Turn quickly the page over ≤200m

Distance to SS Start

SS Number









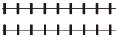



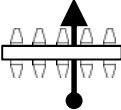
Symbols 2

	TIME CONTROL		REFUELING ZONE
	SS START		TYRE MARKING ZONE
	SS FINISH		SERVICE ZONE
	STOP CONTROL		MEDIA ZONE
	END OF AREA		RADIO POINT
	TRAFFIC LIGHT		MEDICAL VEHICLE POINT
	TARMAC ROAD DIRECTION TO FOLOW WITH POINT OF KM		TOWN ENTRANCE
	GRAVEL ROAD		DIRECTION TO FOLOW
	TRAFFIC SIGNS		DO NOT CHANGE DIRECTION
	HIGHWAY		EVACUATION ROAD

IMPORTANT

IN CASE A CROSSING IS OMITTED IN THE ROADBOOK FOLLOW THE MAIN ROAD

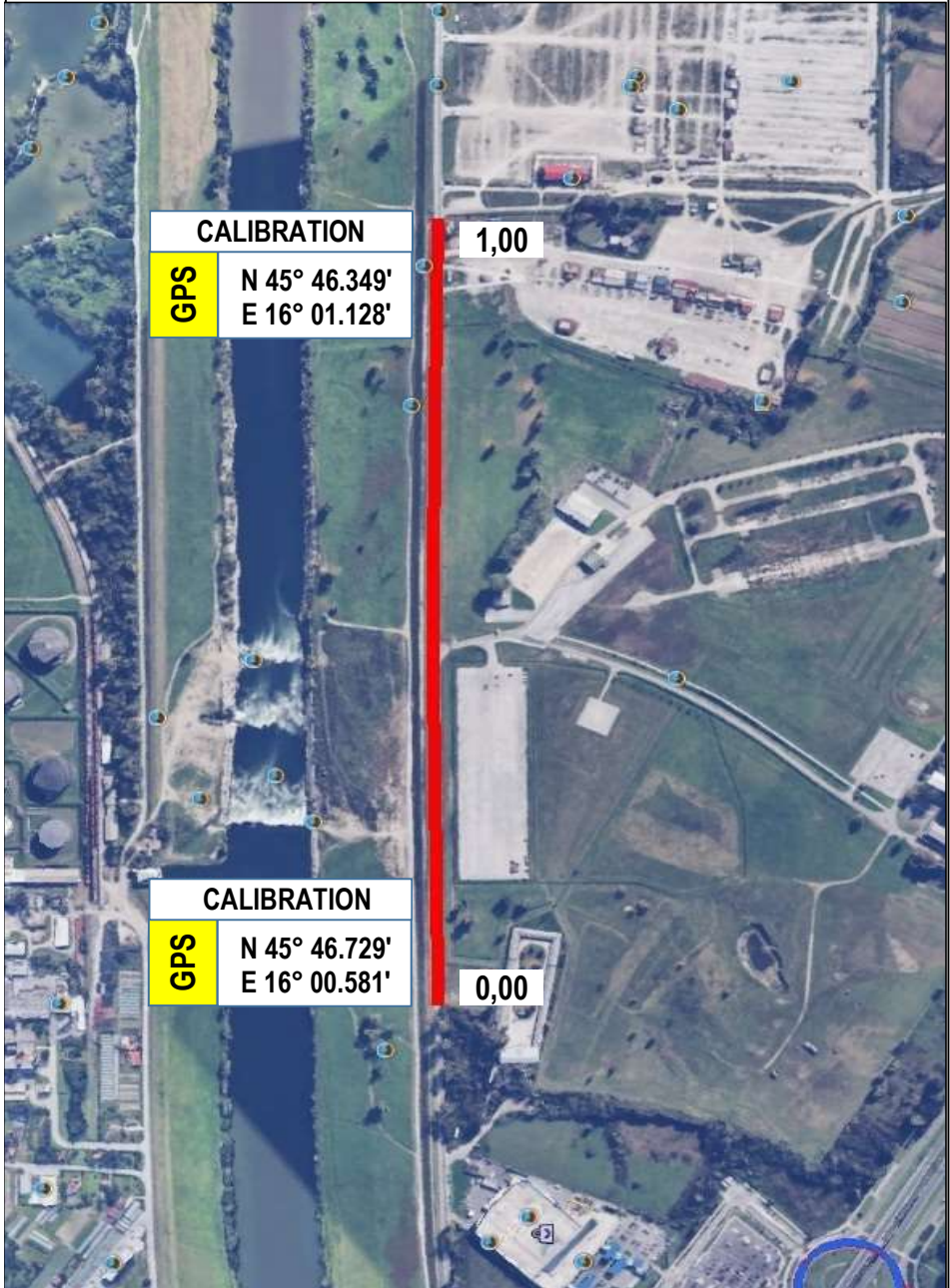
Symbols 3

	HOUSE		CELL PHONE SIGNAL AVAILABLE
	CHURCH		TREE
	CRUCIFIXION		BRIDGE
	TAKE CARE		FENCE
	RAIL / TRAM TRACK		HAY BALE
	TIRE		CUT PROTECTION
	PAY TOOL		

IMPORTANT
 IN CASE A CROSSING IS OMITTED IN THE ROADBOOK FOLLOW THE MAIN ROAD



Terratrip 303 GeoTrip Rally Computer - Check



CALIBRATION

GPS

N 45° 46.349'
E 16° 01.128'

1,00

CALIBRATION

GPS

N 45° 46.729'
E 16° 00.581'

0,00

Schedule before the rally week

Tuesday 22 December		
	Rally Guide 1 publication	www.rally-croatia.com
Monday 22 February		
	Publishing of the Supplementary Regulations	
	Opening day for Entries	www.rally-croatia.com
	Opening date for Media accreditation	
Tuesday 23 March		
	Rally Guide 2 publication	
	Closing date for entries	
	Road Book and Route Map available	www.rally-croatia.com
	Opening date for Media accreditation	
Wednesday 7 April		
	Closing date for International media accreditation	FIA
Thursday 8 April		
	Closing date for National media accreditation	press@rally-croatia.com
	Closing date for TV and international radio accreditation	WRC Promoter
	Closing date for helicopter registration	www.rally-croatia.com
	Closing date for Service Park facilities order	info@rally-croatia.com
	Closing date for submitting Service area request form	info@rally-croatia.com
	Closing date for Shakedown registration (except for P1 and P2 drivers)	info@rally-croatia.com
	Closing date for reconnaissance only application	info@rally-croatia.com
	Closing date for FIA fuel orders	mehmet.basar@total.com
	Closing date tyre orders	See contacts FIA WRC SR Art 14.1.1.
	Publication of Entry List with allocated competition numbers	www.rally-croatia.com
Sunday 18 April		
	Service Park opening for Manufacturer teams and Priority competitors	Zagreb Fair
Schedule during the rally week		
Monday 19 April		
09:00	Service Park opening for all competitors	Zagreb Fair
09:00 - 20:00	Rally HQ and Rally Office open	National and University Library
14:00 - 20:00	Registration for Reconnaissance	All competitors at individual time that will be published in a Bulletin. (one representative)
	Administrative Checks	
	Collection of Materials & Documents	
14:00 - 20:00	Collection of Reconnaissance trackers	SAS truck, Service Park
Tuesday 20 April		
07:00 - 20:00	Rally HQ and Rally Office open	National and University Library
07:00 - 09:00	Registration for Reconnaissance	By appointment only
	Administrative Checks	
	Collection of Materials & Documents	
	Collection of Reconnaissance trackers	SAS truck, Service Park
07:00 - 19:00	Reconnaissance Day 1	See schedule in Appendix 2
14:00	Media Accreditation opening	INA, Av. V. Holjevac 10
14:00 - 19:00	Collection of FIA WRC Safety trackers rally car	SAS truck, Service Park

Wednesday 21 April		
07:00 - 22:00	Rally HQ and Rally Office open	National and University Library
07:00 - 19:00	Reconnaissance Day 2	See schedule in Appendix 2
08:30	Media Centre opening	INA, Av. V. Holjevcica 10
09:00 - 12:30	Scrutineering - Sealing & Marking of Components for Manufactures	Team service area in the SP
14:00 - 22:00	Scrutineering - Sealing & Marking of Components for P2, P3, JWRC and Non-priority drivers	Rally park, Zagreb Fair
17:00	Publication of the Start list for Shakedown (P1 & invited drivers)	Digital Notice Board
17:00 - 22:00	Return of reconnaissance trackers	SAS truck, Service Park
18:00	FIA Photographers safety briefing	By video conference
18:00	Team Managers Meeting	By video conference
20:00	Competitors' Safety Briefing	By video conference
Thursday 22 April		
07:00 - 22:00	Rally HQ and Rally Office open	National and University Library
09:01 - 11:00	Shakedown P1, P2	SD Medvedgrad
11:01 - 13:00	Shakedown P1, P2, P3 and P4 drivers	SD Medvedgrad
13:01 - 15:00	Shakedown for all drivers	SD Medvedgrad
15:30	FIA Pre-Event Press Conference	By video conference
16:00	Publication of the Start list for Section 1 and Ceremonial Start	Digital Notice Board
19:00	Ceremonial Start	Start podium
Friday 23 April		
07:00 - 00:00	Rally HQ and Rally Office open	National and University Library
07:46	Start of Section 1	TC 0 Start (Service OUT)
20:55	Finish of Section 2 (estimated time of 1 st car)	TC 8D - PF IN
21:30	Publication of the Start list for Section 3	Digital Notice Board
Saturday 24 April		
06:00 - 23:00	Rally HQ and Rally Office open	National and University Library
07:01	Start of Section 3	TC 8E - PF OUT
19:13	Finish of Section 4 (estimated time of 1 st car)	TC 16C - SP OUT / PF IN
21:00	Publication of the Start list for Section 5	Digital Notice Board
Sunday 25 April		
05:30 - 19:00	Rally HQ and Rally Office open	National and University Library
06:32	Start of Section 5	TC 16D - PF OUT / SP IN
13:18	Start of Power Stage	SS 20
15:30	Podium Ceremony and Prize giving	Trg sv. Marka, Zagreb
16:25	Finish of the rally	TC 20B - PF IN
16:30	Final Scrutineering	Service Park, Zagreb Fair
16:30 - 20:00	Return of FIA WRC Safety trackers rally cars	SAS truck, Service Park
17:00	FIA Post-Event Press conference	By video conference
18:30	Publication of Provisional Classification	Digital Notice Board



SHAKEDOWN (Sunrise: 05h57 - Sunset: 19h52)

Thursday, 22 April 2021

TC / SD	LOCATION	SS dist.	Liaison dist.	Total dist.	Target time	First car due
	Service OUT (Zagreb Fair)					
TC SD	Gornji Lukšić		11,80	11,80	0:50	8:56
SD	Shakedown Medvedgrad	4,60				9:01
	Service IN (Zagreb Fair)		13,11	17,71	1:00	
	SHAKEDOWN	4,60	24,91	29,51		

Shakedown

START, Sections 1 & 2 (Sunrise: 05h56 - Sunset: 19h53)

Friday, 23 April 2021

TC / SS	LOCATION	SS dist.	Liaison dist.	Total dist.	Target time	First car due
0	Start - Zagreb Fair (Service OUT)					7:46
RZ	Refuel - Zagreb					
1	Distance to next refuel	(30,70)	(94,53)	(125,23)		
1	Rude		39,59	39,59	0:50	8:36
SS 1	Rude - Plešivica 1	6,94				8:39
2	Kostanjevac		33,37	40,31	0:50	9:29
SS 2	Kostanjevac - Petruš Vrh 1	23,76				9:32
RZ	Remote Refuel - Jaškovo "Žganjer"		(21,57)	(45,33)		
2	Distance to next refuel	(19,21)	(99,56)	(118,77)		
3	Jaškovo		23,32	47,08	1:00	10:32
SS 3	Jaškovo - Mali Modruš Potok 1	10,10				10:35
4	Pećurkovo Brdo		30,76	40,86	1:00	11:35
SS 4	Pećurkovo Brdo - Mrežnički Novaki 1	9,11				11:38
4A	Regroup & Technical Zone IN		67,05	76,16	1:20	12:58
4B	Technical Zone / Regroup OUT & Service IN				0:30	13:28
	SERVICE B (Zagreb Fair)	(49,91)	(194,09)	(244,00)	0:40	
4C	Service OUT					14:08
RZ	Refuel - Zagreb					
3	Distance to next refuel	(30,70)	(94,53)	(125,23)		
5	Rude		39,59	39,59	0:50	14:58
SS 5	Rude - Plešivica 2	6,94				15:01
6	Kostanjevac		33,37	40,31	0:50	15:51
SS 6	Kostanjevac - Petruš Vrh 2	23,76				15:54
RZ	Remote Refuel - Jaškovo "Žganjer"		(21,57)	(45,33)		
4	Distance to next refuel	(19,21)	(107,93)	(127,14)		
7	Jaškovo		23,32	47,08	1:00	16:54
SS 7	Jaškovo - Mali Modruš Potok 2	10,10				16:57
8	Pećurkovo Brdo		30,76	40,86	1:00	17:57
SS 8	Pećurkovo Brdo - Mrežnički Novaki 2	9,11				18:00
8A	Technical Zone IN		67,05	76,16	1:20	19:20
8B	Technical Zone OUT & Service IN				0:30	19:50
	FLEXI SERVICE C (Zagreb Fair)	(49,91)	(194,09)	(244,00)	0:45	
8C	Service OUT**					20:35
8D	Parc ferme IN (Zagreb, Trg bana Josipa Jelačića)**		8,37	8,37	0:20	20:55
	**Early check in permitted All cars (except re-starting crews) has to be in Parc ferme no later than: 0:00					
	Overnight regroup					
	FRIDAY Totals	99,82	396,55	496,37		

Section 1

Section 2

TC / SS	LOCATION	SS dist.	Liaison dist.	Total dist.	Target time	First car due
8E	Parc ferme OUT (Zagreb, Trg bana Josipa Jelačića)					7:01
8F	Service IN		6,97	6,97	0:15	7:16
	SERVICE D (Zagreb Fair)	(0,00)	(15,34)	(15,34)	0:15	
8G	Service OUT					7:31
RZ	Refuel - Zagreb					
5	Distance to next refuel	(41,07)	(74,16)	(115,23)		
9	Mali Lipovec		45,86	45,86	0:55	8:26
SS 9	Mali Lipovec - Grdanjci 1	20,30				8:29
10	Stojdraga		5,41	25,71	0:45	9:14
SS 10	Stojdraga - Gornja Vas 1	20,77				9:17
RZ	Remote Refuel - Krašić		(22,89)	(43,66)		
6	Distance to next refuel	(19,89)	(90,58)	(110,47)		
11	Krašić		25,06	45,83	0:50	10:07
SS 11	Krašić - Vrškovac 1	11,11				10:10
12	Vinski Vrh		28,81	39,92	0:50	11:00
SS 12	Vinski Vrh - Duga Resa 1	8,78				11:08
12A	Regroup & Technical Zone IN		59,60	68,38	1:10	12:18
12B	Technical Zone / Regroup OUT & Service IN				0:33	12:51
	SERVICE E (Zagreb Fair)	(60,96)	(164,74)	(225,70)	0:40	
12C	Service OUT					13:31
RZ	Refuel - Zagreb					
7	Distance to next refuel	(41,07)	(74,16)	(115,23)		
13	Mali Lipovec		45,86	45,86	0:55	14:26
SS 13	Mali Lipovec - Grdanjci 2	20,30				14:29
14	Stojdraga		5,41	25,71	0:45	15:14
SS 14	Stojdraga - Gornja Vas 2	20,77				15:17
RZ	Remote Refuel - Krašić		(22,89)	(43,66)		
8	Distance to next refuel	(19,89)	(90,58)	(110,47)		
15	Krašić		25,06	45,83	0:50	16:07
SS 15	Krašić - Vrškovac 2	11,11				16:10
16	Vinski Vrh		28,81	39,92	0:50	17:00
SS 16	Vinski Vrh - Duga Resa 2	8,78				17:08
16A	Technical Zone IN		59,60	68,38	1:10	18:18
16B	Technical Zone OUT & Service IN				0:10	18:28
	FLEXI SERVICE F (Zagreb Fair)	(60,96)	(164,74)	(225,70)	0:45	
16C	Service OUT**					19:13
	**Early check in permitted All cars (except re-starting crews) has to be in Parc ferme no later than: 22:00					
	Overnight regroup					
	SATURDAY Totals	121,92	336,45	458,37		

Section 3

Section 4

TC / SS	LOCATION	SS dist.	Liaison dist.	Total dist.	Target time	First car due
16D	Parc ferme OUT / Service IN				0:15	6:32
	SERVICE G (Zagreb Fair)	(0,00)	(0,00)	(0,00)	0:15	
16E	Service OUT					6:47
RZ 9	Refuel - Zagreb Distance to next refuel	(39,29)	(60,13)	(99,42)		
17	Bliznec		14,33	14,33	0:30	7:17
SS 17	Bliznec - Pila 1	25,20				7:20
18	Zagorska Sela		41,61	66,81	1:10	8:30
SS 18	Zagorska Sela - Kumrovec 1 (Live TV)	14,09				8:38
RZ 10	Remote Refuel - Kumrovec "Zelenjak" Distance to rally finish	(39,29)	(4,19)	(186,42)	(225,71)	
19	Bliznec		76,64	90,73	1:30	10:08
SS 19	Bliznec - Pila 2	25,20				10:11
19A	Regroup & Technical Zone IN (Kumrovec)		35,18	60,38	1:20	11:31
19B	Regroup & Technical Zone OUT (Kumrovec)				1:30	13:01
20	Zagorska Sela		6,35	6,35	0:14	13:15
SS 20	Zagorska Sela - Kumrovec 2 (Wolf Power Stage)	14,09				13:18
20A	Finish area IN (Trg svetog Marka Zagreb)** Podium (Trg svetog Marka Zagreb)		65,94	80,03	2:00	15:18 15:30
20B	Parc ferme IN**		6,50	6,50	1:07	16:25
	**Early check in permitted					
SUNDAY Totals		78,58	246,55	325,13		

v. 20 March 2021

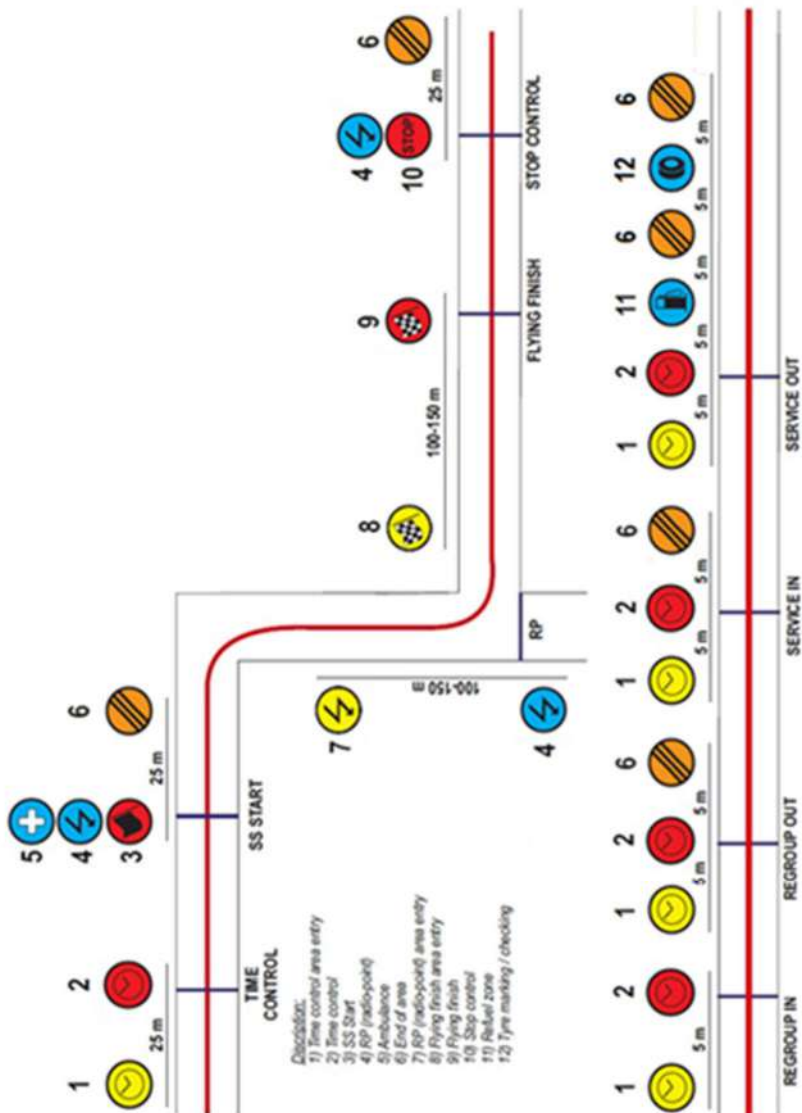
TOTALS OF THE RALLY

	SS	Liaison	Total	% of SS
Friday (Sections 2, 3 & 4)	99,82	396,55	496,37	20,11%
Saturday (Sections 5 & 6)	121,92	336,45	458,37	26,60%
Sunday (Sections 7 & 8)	78,58	246,55	325,13	24,17%
Total - 22 SS	300,32	979,55	1279,87	23,46%



CROATIA RALLY 2021

FIA Standard signs board



WRC CROATIA RALLY 2021 - Road book

Reconnaissance Day 1

Tuesday 20 April

Group 1 FIA P1 & P2		Allowed time	SS km	To next SS		Total km
SP OUT	Zagreb Fair			14,30	(SS 17/19)	14,30
SS 17/19	Bliznec - Pila	07:00 - 10:00	25,20	41,61	(SS 18/20)	66,81
SS 18/20	Zagorska Sela - Kumrovec	08:00 - 11:00	14,09	93,39	(SS 9/13)	107,48
SS 9/13	Mali Lipovec - Grdanjci	10:00 - 16:00	20,30	5,41	(SS 10/14)	25,71
SS 10/14	Stojdraga - Gornja Vas	11:00 - 17:00	20,77	25,06	(SS 11/15)	45,83
SS 11/15	Krašić - Vrškovac	12:00 - 18:00	11,11	28,81	(SS 12/16)	39,92
SS 12/16	Vinski Vrh - Duga Resa	13:00 - 19:00	8,78	46,46	(SS 9/13)	55,24
SS 9/13	Mali Lipovec - Grdanjci	10:00 - 16:00	20,30	5,41	(SS 10/14)	25,71
SS 10/14	Stojdraga - Gornja Vas	11:00 - 17:00	20,77	25,06	(SS 11/15)	45,83
SS 11/15	Krašić - Vrškovac	12:00 - 18:00	11,11	28,81	(SS 12/16)	39,92
SS 12/16	Vinski Vrh - Duga Resa	13:00 - 19:00	8,78	59,60	SP IN	68,38
						535,13

Group 2 FIA P3, P4 and Non-priority		Allowed time	SS km	SS km x2	Finish 1 to Start 2	To next SS	Total km
SP OUT	Zagreb Fair					39,61 (SS 1/5)	39,61
SS 1/5	Rude - Plešivica	07:00 - 10:00	6,94	13,88	46,15	33,39 (SS 2/6)	93,42
SS 2/6	Kostanjevac - Petruš Vrh	08:00 - 12:00	23,76	47,52	33,29	23,15 (SS 3/7)	103,96
SS 3/7	Jaškovo - Mali Modruš Potok	10:00 - 14:00	10,10	20,20	12,25	30,61 (SS 4/8)	63,06
SS 4/8	Pećurkovo Brdo - Mrežnički Novaki	11:00 - 15:00	9,11	18,22	9,65	78,61 (SS 17/19)	106,48
SS 17/19	Bliznec - Pila	13:00 - 17:00	25,20	-	-	41,72 (SS 18/20)	66,92
SS 18/20	Zagorska Sela - Kumrovec	14:00 - 19:00	14,09	-	-	68,35 SP IN	82,44
							555,89

Reconnaissance Day 2

Wednesday 21 April

Group 1 FIA P1 & P2		Allowed time	SS km	SS km x2	Finish 1 to Start 2	To next SS	Total km
SP OUT	Zagreb Fair					39,61 (SS 1/5)	39,61
SS 1/5	Rude - Plešivica	07:00 - 10:00	6,94	13,88	46,15	33,39 (SS 2/6)	93,42
SS 2/6	Kostanjevac - Petruš Vrh	08:00 - 12:00	23,76	47,52	33,29	23,15 (SS 3/7)	103,96
SS 3/7	Jaškovo - Mali Modruš Potok	10:00 - 14:00	10,10	20,20	12,25	30,61 (SS 4/8)	63,06
SS 4/8	Pećurkovo Brdo - Mrežnički Novaki	11:00 - 15:00	9,11	18,22	9,65	78,61 (SS 17/19)	106,48
SS 17/19	Bliznec - Pila	13:00 - 16:00	25,20	-	-	41,72 (SS 18/20)	66,92
SS 18/20	Zagorska Sela - Kumrovec	14:00 - 17:00	14,09	-	-	68,35 SP IN	82,44
							555,89

Group 2 FIA P3, P4 and Non-priority		Allowed time	SS km	To next SS		Total km
SP OUT	Zagreb Fair			14,30	(SS 17/19)	14,30
SS 17/19	Bliznec - Pila	07:00 - 10:00	25,20	41,61	(SS 18/20)	66,81
SS 18/20	Zagorska Sela - Kumrovec	08:00 - 11:00	14,09	93,39	(SS 9/13)	107,48
SS 9/13	Mali Lipovec - Grdanjci	10:00 - 16:00	20,30	5,41	(SS 10/14)	25,71
SS 10/14	Stojdraga - Gornja Vas	11:00 - 17:00	20,77	25,06	(SS 11/15)	45,83
SS 11/15	Krašić - Vrškovac	12:00 - 18:00	11,11	28,81	(SS 12/16)	39,92
SS 12/16	Vinski Vrh - Duga Resa	13:00 - 19:00	8,78	46,46	(SS 9/13)	55,24
SS 9/13	Mali Lipovec - Grdanjci	10:00 - 16:00	20,30	5,41	(SS 10/14)	25,71
SS 10/14	Stojdraga - Gornja Vas	11:00 - 17:00	20,77	25,06	(SS 11/15)	45,83
SS 11/15	Krašić - Vrškovac	12:00 - 18:00	11,11	28,81	(SS 12/16)	39,92
SS 12/16	Vinski Vrh - Duga Resa	13:00 - 19:00	8,78	59,60	SP IN	68,38
						535,13



CROATIA RALLY 2021

Rally park - Zagreb Fair



WRC CROATIA RALLY 2021 - Road book



CROATIA RALLY 2021

Scrutineering

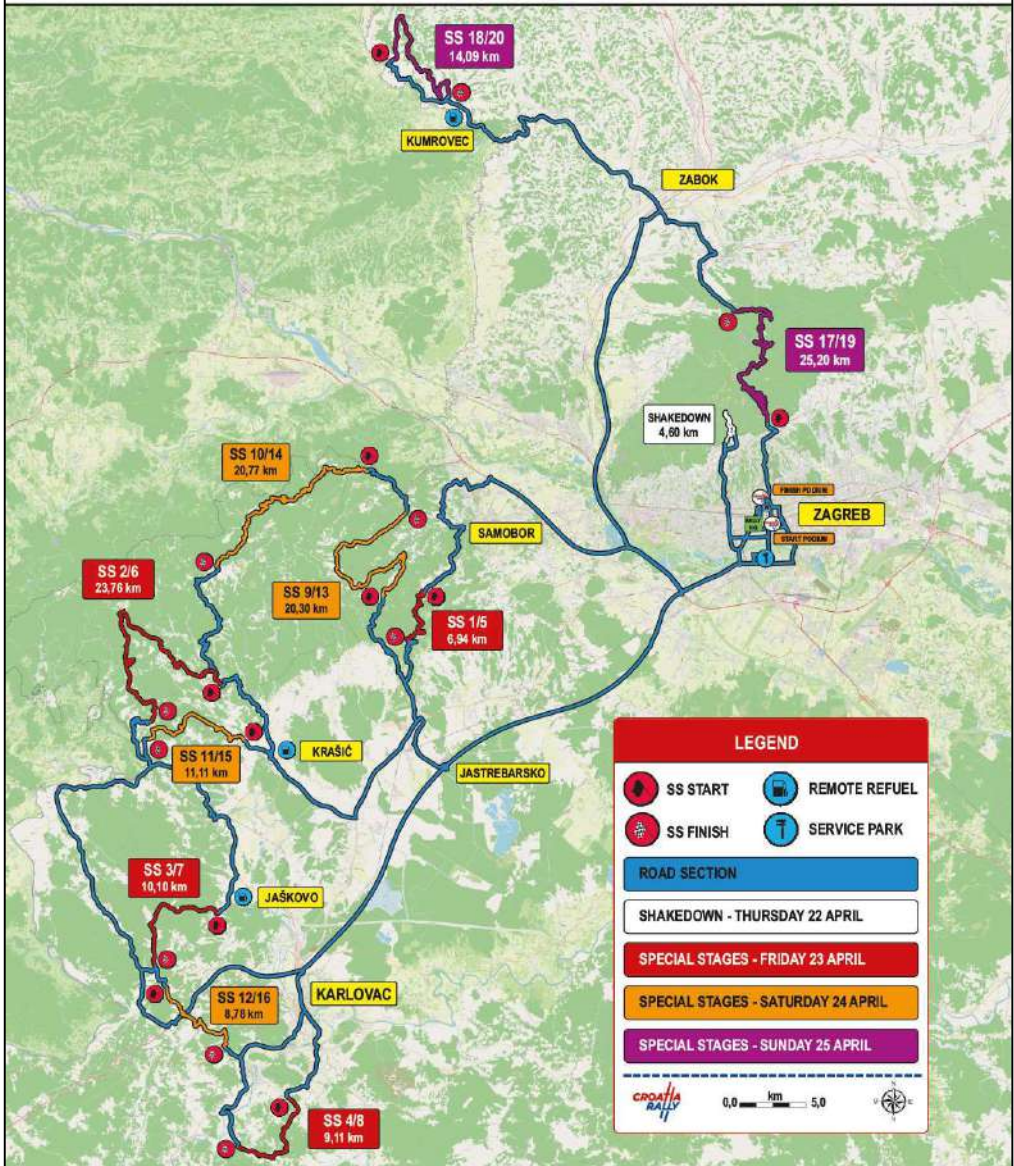


WRC CROATIA RALLY 2021 - Road book



CROATIA RALLY 2021

General Rally Map



LEGEND

- SS START
- SS FINISH
- REMOTE REFUEL
- SERVICE PARK

ROAD SECTION

- SHAKEDOWN - THURSDAY 22 APRIL
- SPECIAL STAGES - FRIDAY 23 APRIL
- SPECIAL STAGES - SATURDAY 24 APRIL
- SPECIAL STAGES - SUNDAY 25 APRIL

0,0 km 5,0

WRC CROATIA RALLY 2021 - Road book

ZAGREB	DISTANCE	THURSDAY
TC GORNJI LUKŠIĆ	11,80 km	SECTION
Road Section to Shakedown	AVERAGE	TIME ALLOWED



SERVICE PARK OUT SOUTH

ZAGREB		DISTANCE	THURSDAY		
TC		GORNJI LUKŠIĆ		11,80 km	SECTION
Road Section to Shakedown				AVERAGE	TIME ALLOWED
DISTANCE		DIRECTION	INFORMATION	DISTANCE REGRESS.	
TOTAL	PARTIAL				
0,00	0,00		SERVICE PARK OUT <div style="border: 1px solid black; padding: 2px;"> N 45° 46.805' E 15° 58.670' </div>	11,80	
0,26	0,26		 	11,54	
1,93	1,67		<div style="border: 1px solid black; padding: 5px;"> Centar </div>	9,87	
2,11	0,18		<div style="border: 1px solid black; padding: 5px;"> Centar </div>	9,69	
3,12	1,01 Next 0,54		<div style="border: 1px solid black; padding: 5px;"> Jarun </div>	8,68	

ZAGREB		DISTANCE	THURSDAY		
TC		GORNJI LUKŠIĆ		11,80 km	SECTION
				AVERAGE	TIME ALLOWED
DISTANCE		DIRECTION	INFORMATION	DISTANCE REGRESS.	
TOTAL	PARTIAL				
3,66	0,54	 6		8,14	
4,75	1,09	 7		7,05	
5,77	1,02	 8		6,03	
6,33	0,56	 9		5,47	
6,52	0,19 Next 0,24	 10		5,28	

ZAGREB		DISTANCE		THURSDAY	
TC		GORNJI LUKŠIĆ		11,80 km	
		AVERAGE		SECTION	
				TIME ALLOWED	
DISTANCE		DIRECTION		INFORMATION	
TOTAL	PARTIAL			DISTANCE REGRESS.	
6,76	0,24	 <input type="checkbox"/> 11		5,04	
7,19	0,43	 <input type="checkbox"/> 12		4,61	
11,10	3,91	 <input type="checkbox"/> 13		0,70	
11,80	0,70	 <input type="checkbox"/> 14	GORNJ LUKŠIĆ SHAKEDOWN TC YES <div style="border: 1px solid black; padding: 2px;"> N 45° 51.388' E 15° 56.444' </div> <input type="checkbox"/> 0,05	0,00	
		<input type="checkbox"/>			



CROATIA RALLY 2021



Notes

TC	GORNJI LUKŠIĆ	DISTANCE	THURSDAY
	ZAGREB	17,71 km	SECTION
SPECIAL STAGE		AVERAGE	TIME ALLOWED
SHAKEDOWN MEDVEDGRAD	4,60 km		















TC SHAKEDOWN



SHAKEDOWN - START

TC		GORNJI LUKŠIĆ		DISTANCE	THURSDAY	
		ZAGREB		17,71 km	SECTION	
SPECIAL STAGE				AVERAGE	TIME ALLOWED	
SHAKEDOWN MEDVEDGRAD				4,60 km		
DISTANCE		DIRECTION		INFORMATION		DISTANCE REGRESS.
TOTAL	PARTIAL					
0,00	0,00	 1 4,60		SHAKEDOWN START N 45° 51.407' E 15° 56.475' 		17,71
0,98	0,98	 2 3,62		RP 1 N 45° 51.688' E 15° 56.575'		16,73
2,50	1,52	 3 2,10		RP 2 N 45° 52.368' E 15° 56.360'		15,21
2,81	0,31	 4 1,79		 RP 3 N 45° 52.520' E 15° 56.402'		14,90
3,76	0,95	 5 0,84		NC 1		13,95
	Next 0,02					

SHAKEDOWN

TC		GORNJI LUKŠIĆ		DISTANCE	THURSDAY	
ZAGREB				17,71 km	SECTION	
SPECIAL STAGE				AVERAGE	TIME ALLOWED	
SHAKEDOWN MEDVEDGRAD				4,60 km		
DISTANCE		DIRECTION		INFORMATION		DISTANCE REGRESS.
TOTAL	PARTIAL					
3,78	0,02	6		0,82	RP 4   N 45° 52.081' E 15° 56.664'	13,93
4,43	0,65	7		0,17	NC 2	13,28
4,52	0,09	8		0,08	NC 3	13,19
4,60	0,08	9		0,00	SHAKEDOWN - FINISH   N 45° 51.718' E 15° 56.852'	13,11
4,87	0,27 Next 0,76	10			SHAKEDOWN - STOP    N 45° 51.587' E 15° 56.910'	12,84

SHAKEDOWN

TC	GORNJI LUKŠIĆ	DISTANCE	THURSDAY
	ZAGREB	17,71 km	SECTION
SPECIAL STAGE		AVERAGE	TIME ALLOWED
SHAKEDOWN MEDVEDGRAD	4,60 km		





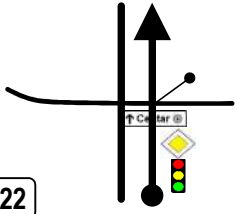





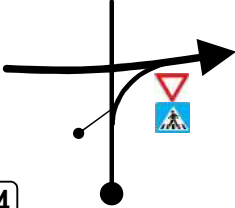


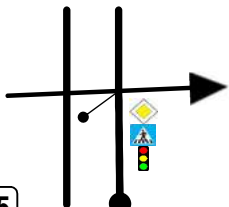



SHAKEDOWN - FINISH





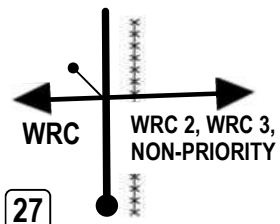


SHAKEDOWN - STOP

TC		GORNJI LUKŠIĆ		DISTANCE	THURSDAY	
		ZAGREB		17,71 km	SECTION	
				AVERAGE	TIME ALLOWED	
DISTANCE		DIRECTION		INFORMATION		DISTANCE REGRESS.
TOTAL	PARTIAL					
5,63	0,76	 11				12,08
6,55	0,92	 12		RIGHT TO SHAKEDOWN LEFT TO SERVICE PARK		11,16
10,23	3,68	 13				7,48
10,43	0,20	 14				7,28
10,85	0,62 Next 0,24	 15				6,86

TC		GORNJI LUKŠIĆ ZAGREB		DISTANCE	THURSDAY	
				17,71 km	SECTION	
				AVERAGE	TIME ALLOWED	
DISTANCE		DIRECTION	INFORMATION	DISTANCE REGRESS.		
TOTAL	PARTIAL					
11,09	0,24	<p>16</p>		6,62 0,18		
11,25	0,16	<p>17</p>		6,46		
11,83	0,58	<p>18</p>		5,88		
12,85	1,02	<p>19</p>		4,86		
13,24	0,39 Next 0,56	<p>20</p>		4,47		

TC		GORNJI LUKŠIĆ		DISTANCE	THURSDAY	
ZAGREB				17,71 km	SECTION	
				AVERAGE	TIME ALLOWED	
DISTANCE		DIRECTION		INFORMATION		DISTANCE REGRESS.
TOTAL	PARTIAL					
13,80	0,56	21				3,91
15,20	1,40	22		  		2,51
15,58	0,38	23				2,13
15,98	0,40	24		 		1,73
17,19	1,21 Next 0,15	25		  		0,52

TC	GORNJI LUKŠIĆ		DISTANCE	THURSDAY
	ZAGREB		17,71 km	SECTION
			AVERAGE	TIME ALLOWED

DISTANCE		DIRECTION	INFORMATION	DISTANCE REGRESS.
TOTAL	PARTIAL			
17,34	0,15			0,37
17,71	0,37		SERVICE PARK IN   <div style="border: 1px solid black; padding: 2px;"> N 45° 46.805' E 15° 58.670' </div>	0,00



SERVICE PARK IN NORD

--	--	--	--	--

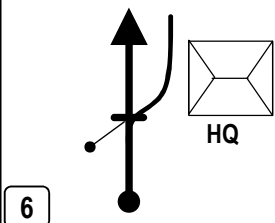


ZAGREB	DISTANCE	THURSDAY
TC ZAGREB	2,75 km	SECTION
ROAD SECTION TO CEREMONIAL START	AVERAGE	TIME ALLOWED



SERVICE PARK OUT NORD

ZAGREB		DISTANCE	THURSDAY	
TC ZAGREB		2,75 km	SECTION	
ROAD SECTION TO CEREMONIAL START		AVERAGE	TIME ALLOWED	
DISTANCE		DIRECTION	INFORMATION	DISTANCE REGRESS.
TOTAL	PARTIAL			
0,00	0,00		SERVICE PARK OUT <div style="border: 1px solid black; padding: 2px;"> N 45° 46.805' E 15° 58.670' </div>	2,75
0,35	0,35		 	2,40
0,50	0,15		 	2,25
1,75	1,25		<div style="border: 1px solid black; padding: 2px;"> ↑ Centar </div> 	1,00
2,36	0,61		<div style="border: 1px solid black; padding: 2px;"> ← Centar </div> 	0,39
2,43	0,07			0,32

Next 0,32

ZAGREB		DISTANCE		THURSDAY	
TC ZAGREB		2,75 km		SECTION	
ROAD SECTION TO CEREMONIAL START		AVERAGE		TIME ALLOWED	
DISTANCE		DIRECTION	INFORMATION		DISTANCE REGRESS.
TOTAL	PARTIAL				
2,75	0,32			CEREMONIAL START IN  N 45° 47.845' E 15° 58.725'	0,00
		<input type="checkbox"/>			
		<input type="checkbox"/>			
		<input type="checkbox"/>			
		<input type="checkbox"/>			

TC	ZAGREB	DISTANCE	THURSDAY
TC	ZAGREB		SECTION 1
ROAD SECTION TO SERVICE PARK		AVERAGE	TIME ALLOWED



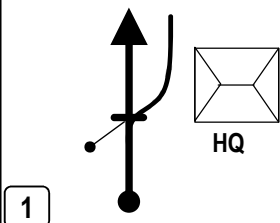


TC CEREMONIAL START IN - ZAGREB



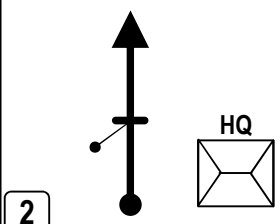


TC CEREMONIAL START OUT - ZAGREB



Notes

TC		ZAGREB		DISTANCE		THURSDAY	
		ZAGREB				SECTION 1	
ROAD SECTION TO SERVICE PARK				AVERAGE		TIME ALLOWED	
DISTANCE		DIRECTION		INFORMATION		DISTANCE REGRESS.	
TOTAL	PARTIAL						
0,00	0,00			CEREMONIAL START IN  		0,00	
		<div style="border: 1px solid black; padding: 2px; display: inline-block;">1</div>		<div style="border: 1px solid black; padding: 2px; display: inline-block;"> N 45° 47.845' E 15° 58.725' </div>			



0,00		0,00				CEREMONIAL START OUT  		0,00
		<div style="border: 1px solid black; padding: 2px; display: inline-block;">2</div>		<div style="border: 1px solid black; padding: 2px; display: inline-block;"> N 45° 47.745' E 15° 58.7232' </div>				



CROATIA RALLY 2021



Notes

TC		ZAGREB		DISTANCE	THURSDAY	
		ZAGREB		2,97 km	SECTION	
ROAD SECTION TO SERVICE PARK				AVERAGE	TIME ALLOWED	
DISTANCE		DIRECTION		INFORMATION		DISTANCE REGRESS.
TOTAL	PARTIAL					
0,00	0,00	1		<p>CEREMONIAL START OUT</p> <p>N 45° 47.745' E 15° 58.7232'</p>	2,97	
0,08	0,08	2			2,89	
1,36	1,28	3			1,61	
1,51	0,15	4			1,46	
1,88	0,37	5		<p>SERVICE PARK IN</p> <p>N 45° 46.805' E 15° 58.670'</p>	1,09	

ZAGREB	DISTANCE	THURSDAY
ZAGREB	2,75 km	SECTION
ROAD SECTION TO SERVICE PARK	AVERAGE	TIME ALLOWED

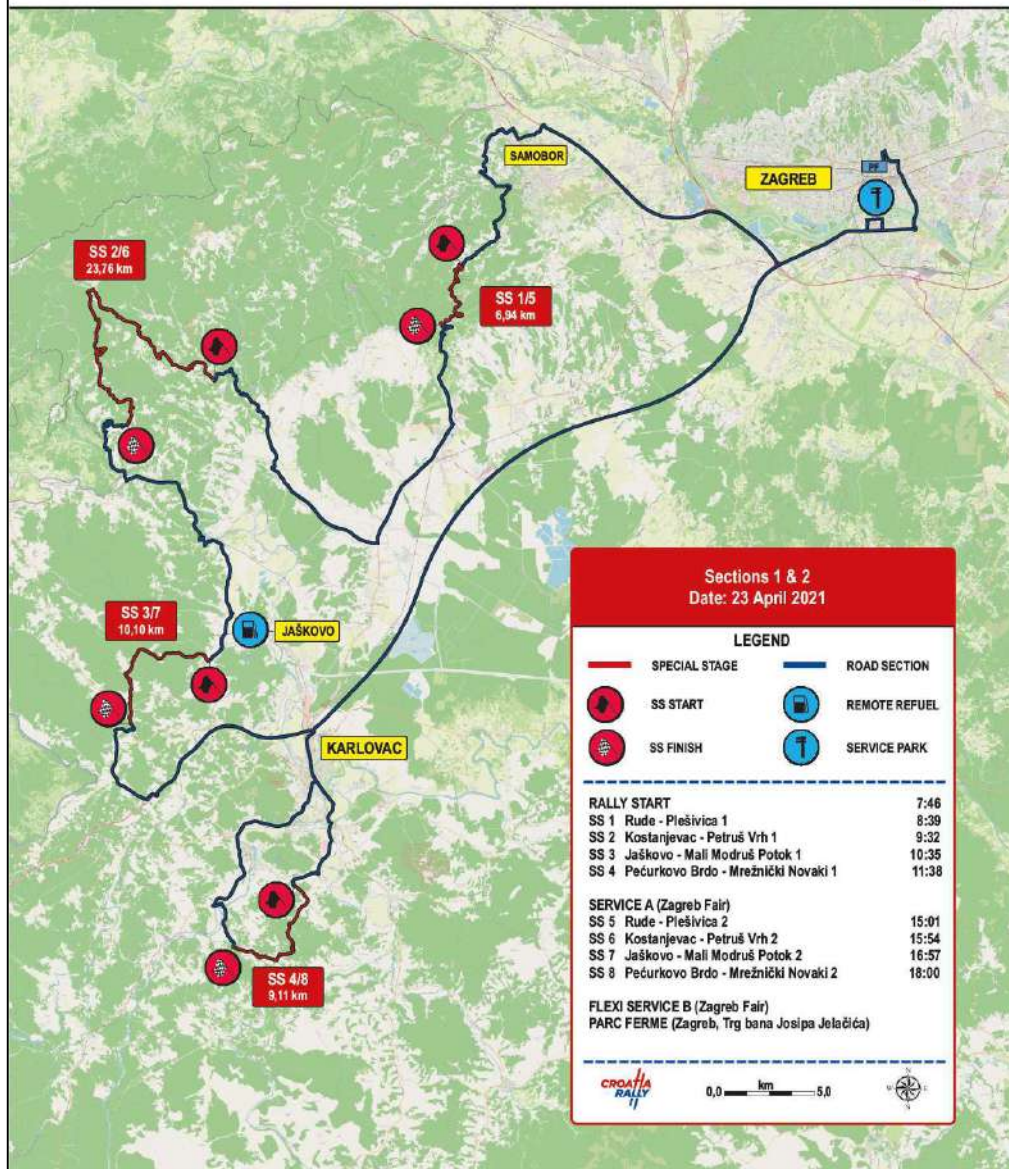


SERVICE PARK IN NORD



CROATIA RALLY 2021

Overview Rally Map - 23 April



Sections 1 & 2
Date: 23 April 2021

LEGEND

- SPECIAL STAGE
- ROAD SECTION
- SS START
- REMOTE REFUEL
- SS FINISH
- SERVICE PARK

RALLY START	7:46
SS 1 Rude - Plešivica 1	8:39
SS 2 Kostañjevac - Petruš Vrh 1	9:32
SS 3 Jaškovo - Mali Modruš Potok 1	10:35
SS 4 Pećurkovo Brdo - Mrežnički Novaki 1	11:38

SERVICE A (Zagreb Fair)	
SS 5 Rude - Plešivica 2	15:01
SS 6 Kostañjevac - Petruš Vrh 2	15:54
SS 7 Jaškovo - Mali Modruš Potok 2	16:57
SS 8 Pećurkovo Brdo - Mrežnički Novaki 2	18:00


FLEXI SERVICE B (Zagreb Fair)
PARC FERME (Zagreb, Trg bana Josipa Jelačića)



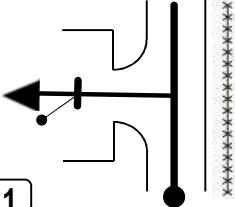


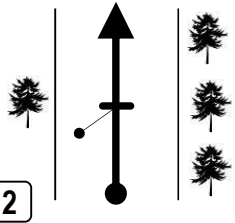


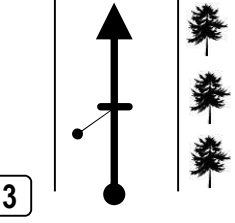


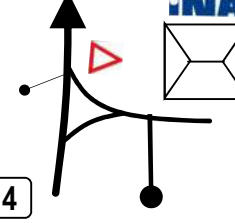

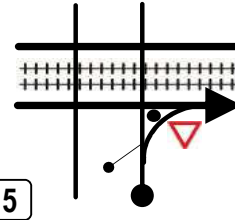




0,0 km 5,0





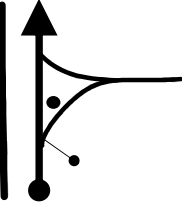

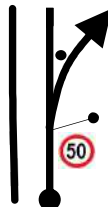





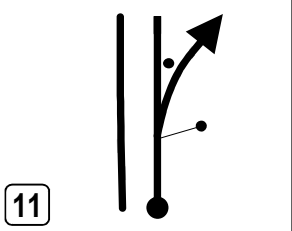

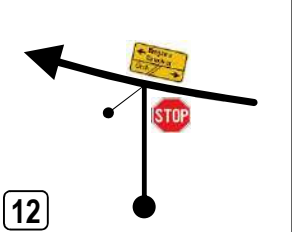

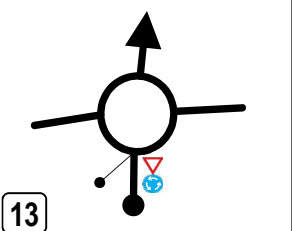

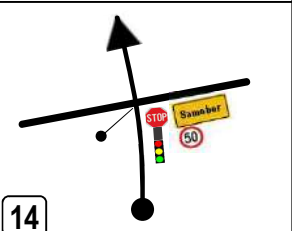

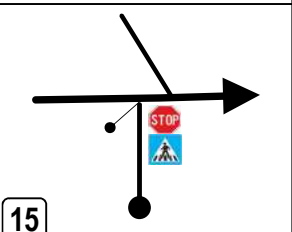
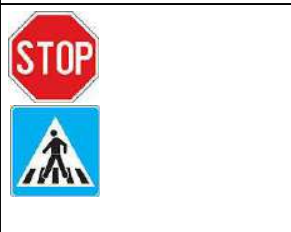
TC 0 / 4C ZAGREB	DISTANCE	FRIDAY
TC 1 / 5 RUDE	39,59 km	SECTION 1 / 2
	AVERAGE	TIME ALLOWED
	47,51 km/h	50 min



TC 0 ZAGREB - START OF RALLY

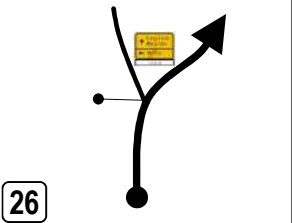

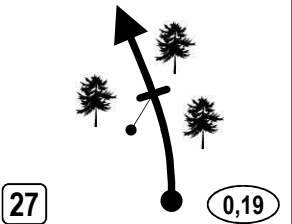


TC 0 / 4C ZAGREB		DISTANCE		FRIDAY	
TC 1 / 5 RUDE		39,59 km		SECTION 1 / 2	
		AVERAGE		TIME ALLOWED	
		47,51 km/h		50 min	
DISTANCE		DIRECTION	INFORMATION		DISTANCE REGRESS.
TOTAL	PARTIAL				
0,00	0,00	 1	 TC 0/4C ZAGREB  39,59 N 45° 46.742' E 15° 58.686'		
0,03	0,03	 2	 TIRE MARKING  39,56 N 45° 46.770' E 15° 58.702'		
0,07	0,04	 3	 REFUEL ZONE  39,52 N 45° 46.771' E 15° 58.733'		
0,18	0,11	 4	 39,41		
0,31	0,13 Next 1,82	 5	    39,28		

TC 0 / 4C ZAGREB		DISTANCE		FRIDAY	
TC 1 / 5 RUDE		39,59 km		SECTION 1 / 2	
		AVERAGE		TIME ALLOWED	
		47,51 km/h		50 min	
DISTANCE		DIRECTION	INFORMATION		DISTANCE REGRESS.
TOTAL	PARTIAL				
2,13	1,82	 6		37,59	
6,61	6,30	 7		32,98	
6,78	0,17	 8		32,81	
6,91	0,13	 9		32,68	
23,55	16,64 Next 0,19	 10		16,04	

TC 0 / 4C ZAGREB		DISTANCE		FRIDAY	
TC 1 / 5 RUDE		39,59 km		SECTION 1 / 2	
		AVERAGE		TIME ALLOWED	
		47,51 km/h		50 min	
DISTANCE		DIRECTION	INFORMATION		DISTANCE REGRESS.
TOTAL	PARTIAL				
23,74	0,19			15,85	
24,60	0,86			14,99	
24,94	0,34			14,65	
25,81	0,87			13,78	
26,27	0,46 Next 0,21			13,32	

TC 0 / 4C ZAGREB		DISTANCE		FRIDAY	
TC 1 / 5 RUDE		39,59 km		SECTION 1 / 2	
		AVERAGE		TIME ALLOWED	
		47,51 km/h		50 min	
DISTANCE		DIRECTION	INFORMATION	DISTANCE REGRESS.	
TOTAL	PARTIAL				
26,48	0,21	 16		13,11	
27,24	0,76	 17		12,35	
27,56	0,32	 18		12,03	
28,79	1,23	 19		10,80	
29,36	0,57 Next 0,27	 20		10,23	

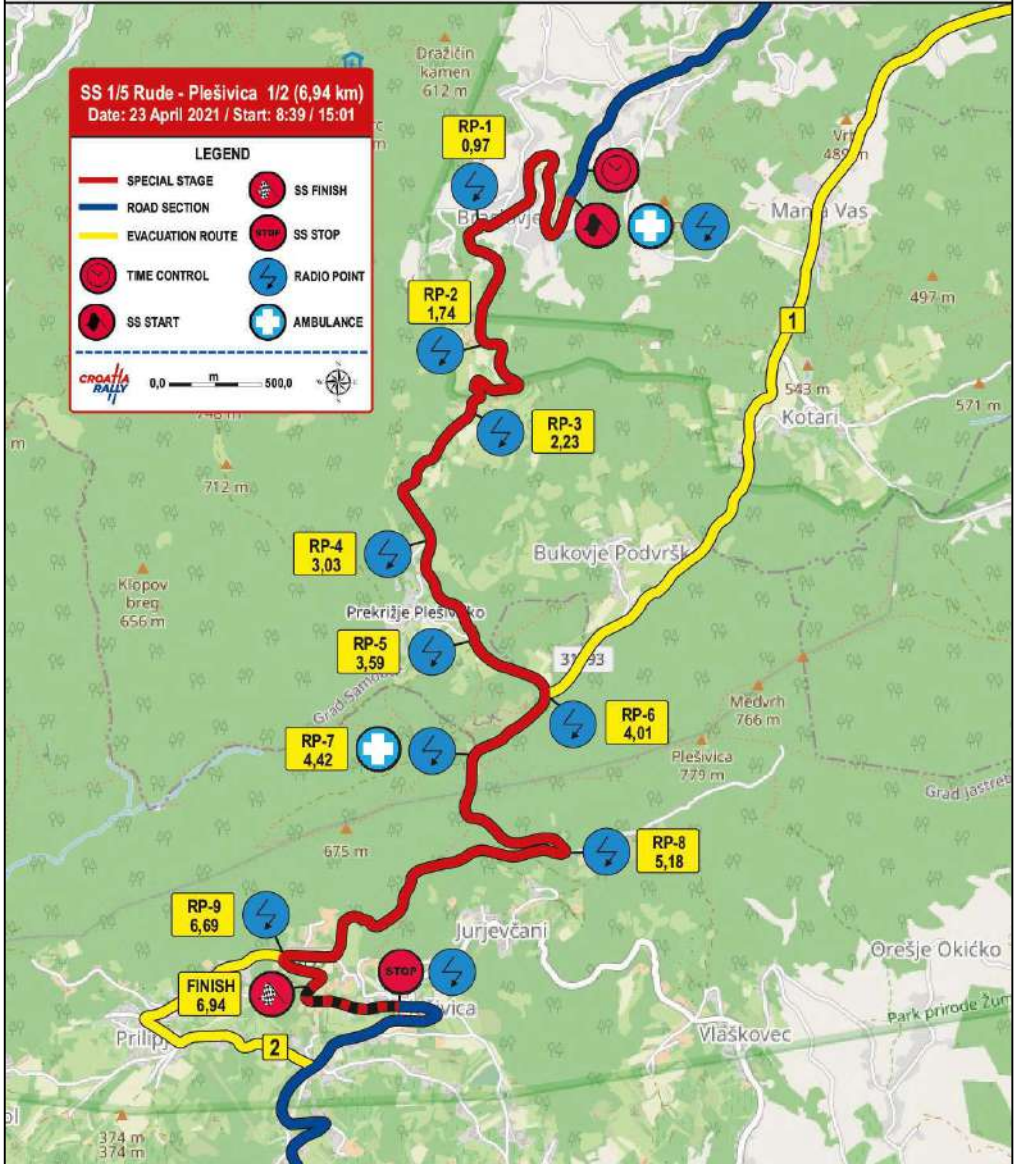
TC 0 / 4C ZAGREB		DISTANCE		FRIDAY	
TC 1 / 5 RUDE		39,59 km		SECTION 1 / 2	
		AVERAGE		TIME ALLOWED	
		47,51 km/h		50 min	
DISTANCE		DIRECTION	INFORMATION		DISTANCE REGRESS.
TOTAL	PARTIAL				
29,63	0,27	 21		9,96	
30,94	1,31	 22		8,65	
32,05	1,11	 23		7,54	
33,08	1,03	 24		6,51	
35,77	2,69 Next 3,12	 25		3,82	

TC 0 / 4C ZAGREB		DISTANCE		FRIDAY	
TC 1 / 5 RUDE		39,59 km		SECTION 1 / 2	
		AVERAGE		TIME ALLOWED	
		47,51 km/h		50 min	
DISTANCE		DIRECTION	INFORMATION	DISTANCE REGRESS.	
TOTAL	PARTIAL				
38,89	3,12			0,70	
39,59	0,70		TC 1 / 5 RUDE   <div style="border: 1px solid black; padding: 2px; display: inline-block;"> N 45° 45.622' E 15° 39.727' </div>	0,00	
		<input type="checkbox"/>			
		<input type="checkbox"/>			
		<input type="checkbox"/>			



CROATIA RALLY 2021

SS 1/5 Rude - Plešivica 1/2 (6,94 km)



WRC CROATIA RALLY 2021 - Road book

TC 1 / 5 RUDE	DISTANCE	FRIDAY
TC 2 / 6 KOSTANJEVAC	40,31 km	SECTION 1 / 2
SPECIAL STAGE 1 / 5	AVERAGE	TIME ALLOWED
RUDE - PLEŠIVICA 1/2 6,94 km	48,37 km/h	50 min



TC 1 / 5 RUDE



SS 1 / 5 RUDE - PLEŠIVICA 1 / 2 - START

TC 1 / 5 RUDE		DISTANCE	FRIDAY	
TC 2 / 6 KOSTANJEVAC		40,31 km	SECTION	1 / 2
SPECIAL STAGE 1 / 5		RECORD	TIME ALLOWED	
RUDE - PLEŠIVICA 1/2 6,94 km		NEW SS	50 min	
DISTANCE		DIRECTION	INFORMATION	DISTANCE REGRESS.
TOTAL	PARTIAL			
0,00	0,00	 1 6,94	<div style="border: 1px solid black; padding: 5px; background-color: yellow; display: inline-block;">Braslovje</div> <div style="border: 1px solid black; padding: 2px; display: inline-block;">N 45° 45.511' E 15° 39.671'</div> SS 1/5 RUDE - PLEŠIVICA 1/2 - START	40,31
0,95	0,95	 2 5,97	CHICANE RP 1 <div style="border: 1px solid black; padding: 2px; display: inline-block;">N 45° 45.511' E 15° 39.671'</div>	39,36
0,97	0,02			39,34
1,74	0,77	 3 5,20	RP 2 <div style="border: 1px solid black; padding: 2px; display: inline-block;">N 45° 45.145' E 15° 39.379'</div>	38,57
2,23	0,49	 4 4,71	RP 3 <div style="border: 1px solid black; padding: 2px; display: inline-block;">N 45° 45.040' E 15° 39.343'</div>	38,08
3,03	0,80	 5 3,91	RP 4 <div style="border: 1px solid black; padding: 2px; display: inline-block;">N 45° 45.702' E 15° 39.188'</div>	37,28
	Next 0,56			

SS 1 / 5

TC 1 / 5 RUDE		DISTANCE	FRIDAY	
TC 2 / 6 KOSTANJEVAC		40,31 km	SECTION	1 / 2
SPECIAL STAGE 1 / 5		AVERAGE	TIME ALLOWED	
RUDE - PLEŠIVICA 1/2 6,94 km		48,37 km/h	50 min	
DISTANCE		DIRECTION	INFORMATION	DISTANCE REGRESS.
TOTAL	PARTIAL			
3,59	0,56	 6 3,35	Prekrižje Plešivčko RP 5 N 45° 45.458' E 15° 39.331'	36,72
4,01	0,42	 7 2,93	Sv. Lenard Kotari RP 6 N 45° 44.336' E 15° 39.569'	36,30
4,42	0,41	 8 2,52	RP 7 N 45° 45.338' E 15° 39.338' 	35,89
5,18	0,76	 9 1,76	RP 8 N 45° 43.969' E 15° 39.616'	35,13
6,69	1,51 Next 0,25	 10 0,25	RP 9 N 45° 43.723' E 15° 38.707'	33,62

SS 1 / 5

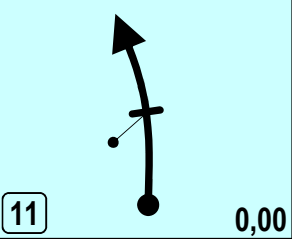


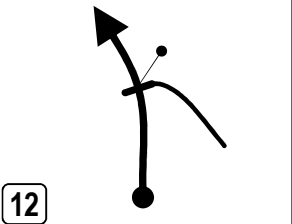



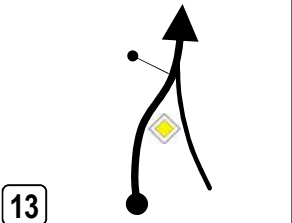

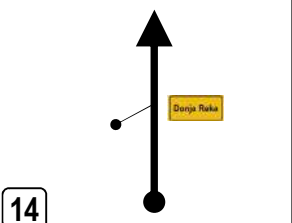
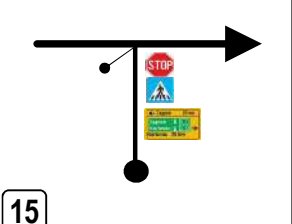


TC	1 / 5 RUDE	DISTANCE	FRIDAY
TC	2 / 6 KOSTANJEVAC	40,31 km	SECTION 1 / 2
SPECIAL STAGE	1 / 5	AVERAGE	TIME ALLOWED
RUDE - PLEŠIVICA 1/2	6,94 km	48,37 km/h	50 min



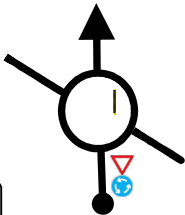



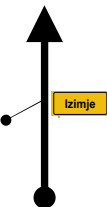

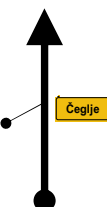

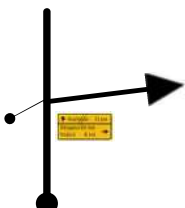

SS 1 / 5 RUDE - PLEŠIVICA 1 / 2 - FINISH

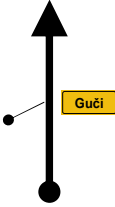

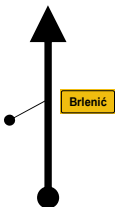
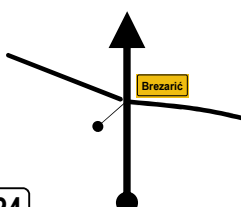
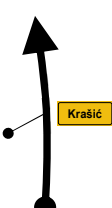


SS 1 / 5 RUDE - PLEŠIVICA 1 / 2 - STOP

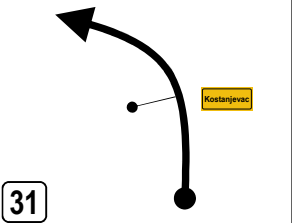

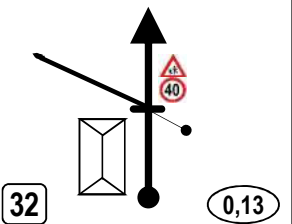


TC 1 / 5 RUDE		DISTANCE	FRIDAY	
TC 2 / 6 KOSTANJEVAC		40,31 km	SECTION	1 / 2
SPECIAL STAGE 1 / 5		AVERAGE	TIME ALLOWED	
RUDE - PLEŠIVICA 1/2 6,94 km		48,37 km/h	50 min	
DISTANCE		DIRECTION	INFORMATION	DISTANCE REGRESS.
TOTAL	PARTIAL			
6,94	0,25		SS 1 / 5 RUDE - PLEŠIVICA 1 / 2 - FINISH   <div style="border: 1px solid black; padding: 2px;"> N 45° 43.663' E 15° 38.802' </div>	33,37
7,25	0,31		<div style="border: 1px solid black; padding: 2px; background-color: yellow;"> Plešivica </div> <div style="border: 1px solid black; padding: 2px;"> N 45° 43.604' E 15° 38.948' </div> SS 1/5 RUDE -PLEŠIVICA 1/2   	33,06
11,74	4,49			28,57
12,09	0,35		<div style="border: 1px solid black; padding: 2px; background-color: yellow;"> Donja Reka </div>	28,22
14,68	2,59 Next 2,12		<div style="border: 1px solid black; padding: 2px; background-color: yellow;"> ← Zagreb // 29 km Zagreb Karlovac Karlovac 20 km → </div>  	25,63

SS 1 / 5

TC 1 / 5 RUDE		DISTANCE		FRIDAY	
TC 2 / 6 KOSTANJEVAC		40,31 km		SECTION 1 / 2	
		AVERAGE		TIME ALLOWED	
		48,37 km/h		50 min	
DISTANCE		DIRECTION	INFORMATION	DISTANCE REGRESS.	
TOTAL	PARTIAL				
16,80	2,12	 16		23,51	
18,12	1,32	 17		22,19	
19,89	1,77	 18		20,42	
21,34	1,45	 19		18,97	
23,15	1,81 Next 0,21	 20		17,16	

TC 1 / 5 RUDE		DISTANCE		FRIDAY	
TC 2 / 6 KOSTANJEVAC		40,31 km		SECTION 1 / 2	
		AVERAGE		TIME ALLOWED	
		48,37 km/h		50 min	
DISTANCE		DIRECTION	INFORMATION	DISTANCE REGRESS.	
TOTAL	PARTIAL				
23,36	0,21	 21	<div style="border: 2px solid black; background-color: yellow; padding: 5px; text-align: center; font-weight: bold;">Guči</div>	16,95	
25,00	1,64	 22	<div style="border: 2px solid black; background-color: yellow; padding: 5px; text-align: center; font-weight: bold;">Vukštin Šipak</div>	15,31	
27,05	2,05	 23	<div style="border: 2px solid black; background-color: yellow; padding: 5px; text-align: center; font-weight: bold;">Brlenić</div>	13,26	
29,82	2,77	 24	<div style="border: 2px solid black; background-color: yellow; padding: 5px; text-align: center; font-weight: bold;">Brezarić</div>	10,49	
30,51	0,69 Next	 25	<div style="border: 2px solid black; background-color: yellow; padding: 5px; text-align: center; font-weight: bold;">Krašić</div>	9,80	

TC 1 / 5 RUDE		DISTANCE		FRIDAY	
TC 2 / 6 KOSTANJEVAC		40,31 km		SECTION 1 / 2	
		AVERAGE		TIME ALLOWED	
		48,37 km/h		50 min	
DISTANCE		DIRECTION	INFORMATION	DISTANCE REGRESS.	
TOTAL	PARTIAL				
31,17	0,66	 26			9,14
33,36	2,19	 27			6,95
33,89	0,53	 28			6,42
36,05	2,16	 29			4,26
36,72	0,67 Next	 30			3,59

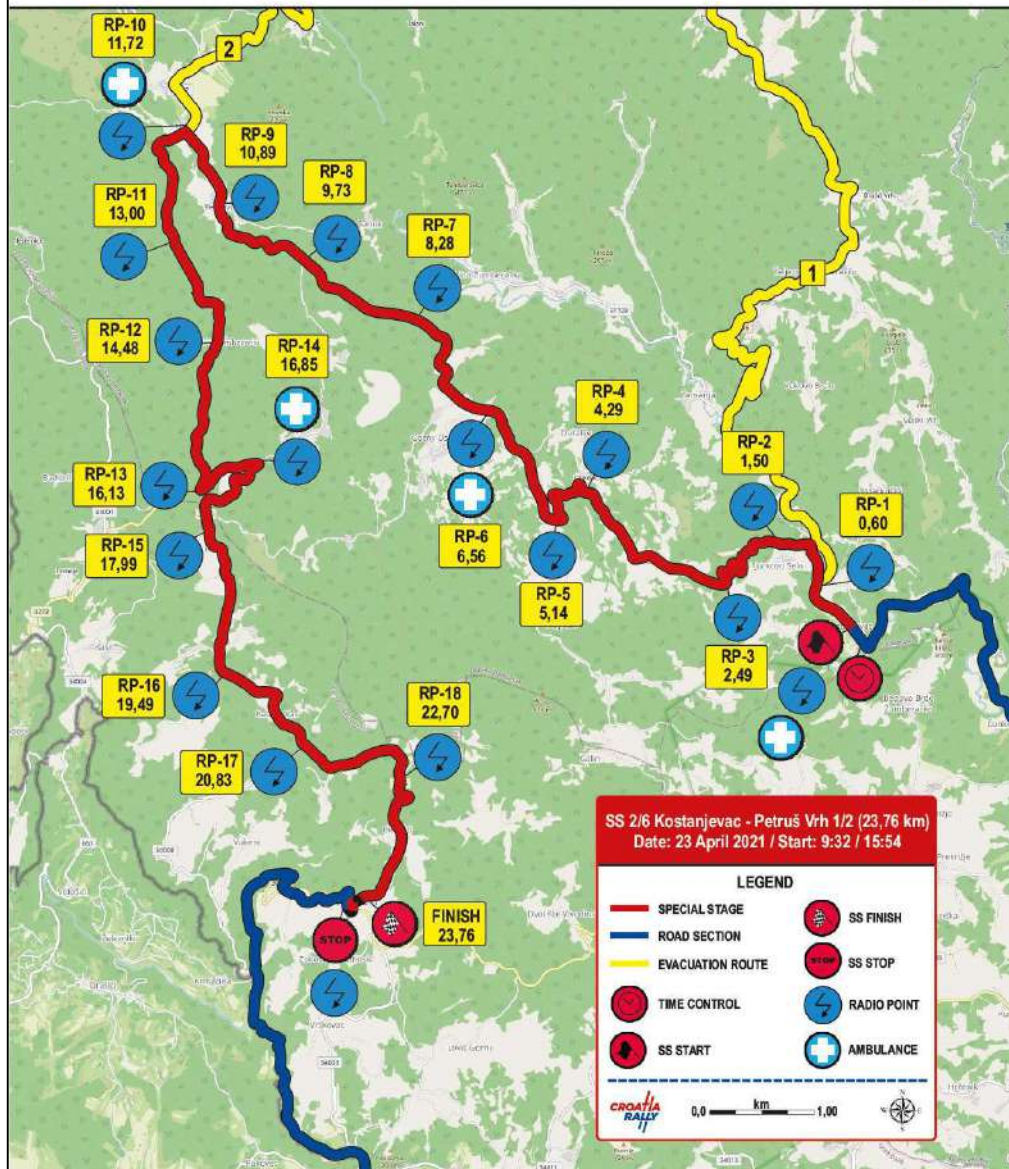
TC 1 / 5 RUDE		DISTANCE		FRIDAY	
TC 2 / 6 KOSTANJEVAC		40,31 km		SECTION 1 / 2	
		AVERAGE		TIME ALLOWED	
		48,37 km/h		50 min	
DISTANCE		DIRECTION	INFORMATION	DISTANCE REGRESS.	
TOTAL	PARTIAL				
39,62	2,90			0,69	
40,31	0,69		 <p>TC 2 / 6 KOSTANJEVAC</p>  <p>N 45° 41.950 E 15° 28.349'</p>	0,00	
		<input type="checkbox"/>			
		<input type="checkbox"/>			
		<input type="checkbox"/>			



CROATIA RALLY 2021




SS 2/6 KOSTANJEVAC - PETRUŠ VRH 1/2 (23,76 km)



WRC CROATIA RALLY 2021 - Road book

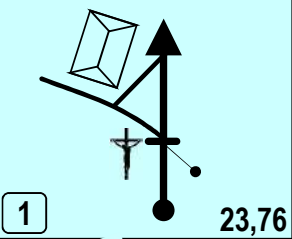




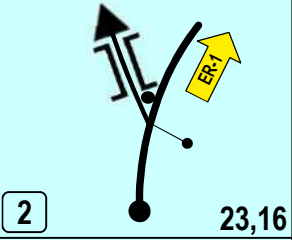



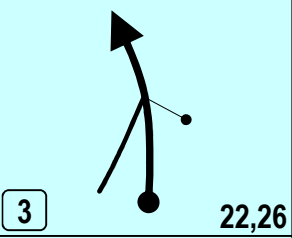


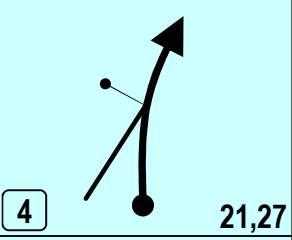


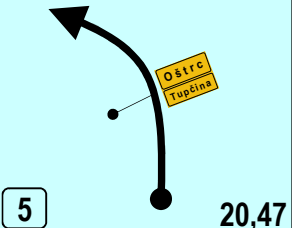


TC	2 / 6 KOSTANJEVAC	DISTANCE	47,08 km	FRIDAY
TC	3 / 7 JAŠKOVO	AVERAGE	47,08 km/h	SECTION 1 / 2
SPECIAL STAGE	2/6	TIME ALLOWED	1:00 h	
KOSTANJEVAC-PETRUŠ VRH 1/2	23,76 km			



TC 2 / 6 KOSTANJEVAC



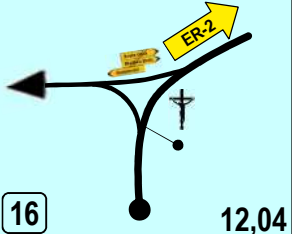




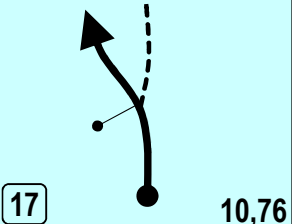



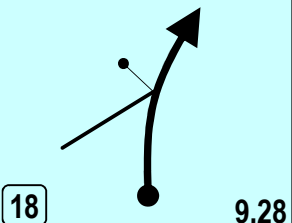
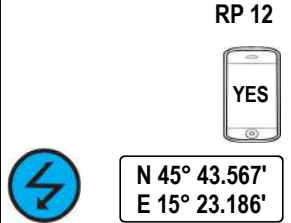


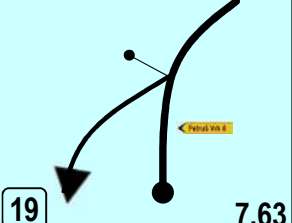
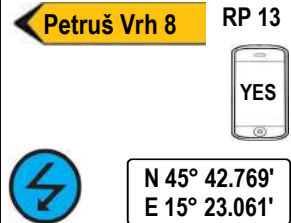


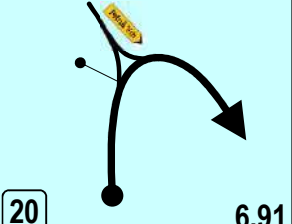
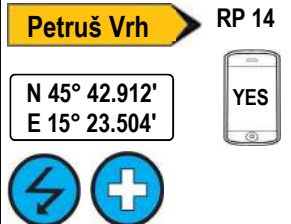



SS 2 / 6 KOSTANJEVAC - PETRUŠ VRH 1 / 2 START

TC 2 / 6 KOSTANJEVAC		DISTANCE		FRIDAY	
TC 3 / 7 JAŠKOVO		47,08 km		SECTION 1 / 2	
SPECIAL STAGE 2 / 6		RECORD		TIME ALLOWED	
KOSTANJEVAC-PETRUŠ VRH 1/2 23,76 km		NEW SS		1:00 h	
DISTANCE		DIRECTION	INFORMATION	DISTANCE REGRESS.	
TOTAL	PARTIAL				
0,00	0,00		SS 2 / 6 KOSTANJEVAC PETRUŠ VRH 1/2 - START N 45° 42.007' E 15° 28.342'  YES   	47,08	
0,60	0,60		 RP 1  YES  N 45° 42.235' E 15° 28.022'	46,48	
1,50	0,90		RP 2  YES  N 45° 42.476' E 15° 27.621'	45,58	SS 2 / 6
2,49	0,99		RP 3  YES  N 45° 42.237' E 15° 27.253'	44,59	
3,29	0,80 Next 0,21		 	43,79	

TC 2 / 6 KOSTANJEVAC		DISTANCE		FRIDAY	
TC 3 / 7 JAŠKOVO		47,08 km		SECTION 1 / 2	
SPECIAL STAGE 2 / 6		AVERAGE		TIME ALLOWED	
KOSTANJEVAC-PETRUŠ VRH 1/2 23,76 km		47,08 km/h		1:00 h	
DISTANCE		DIRECTION	INFORMATION	DISTANCE REGRESS.	
TOTAL	PARTIAL				
3,50	0,21	 6 20,26	NC 1		43,58
4,29	0,79	 7 19,47	RP 4 N 45° 42.740' E 15° 26.226'		42,79
5,14	0,85	 8 18,62	 RP 5 N 45° 42.610' E 15° 25.967'		41,94
6,31	1,17	 9 17,45			40,77
6,56	0,25 Next 1,72	 10 17,20	RP 6 N 45° 43.202' E 15° 25.452' 		40,52

SS 2 / 6

TC 2 / 6 KOSTANJEVAC		DISTANCE		FRIDAY	
TC 3 / 7 JAŠKOVO		47,08 km		SECTION 1 / 2	
SPECIAL STAGE 2 / 6		AVERAGE		TIME ALLOWED	
KOSTANJEVAC-PETRUŠ VRH 1/2 23,76 km		47,08 km/h		1:00 h	
DISTANCE		DIRECTION	INFORMATION	DISTANCE REGRESS.	
TOTAL	PARTIAL				
8,28	1,72	 11 15,48	 RP 7 YES N 45° 43.747' E 15° 24.715'	38,80	
9,73	1,45	 12 14,03	 RP 8 YES N 45° 44.114' E 15° 23.814'	37,35	
10,63	0,90	 13 13,13		36,45	SS 2 / 6
10,89	0,26	 14 12,87	 RP 9 YES N 45° 44.406' E 15° 23.234'	36,19	
11,58	0,69	 15 12,18		35,50	
	Next 0,14				

TC 2 / 6 KOSTANJEVAC		DISTANCE	FRIDAY	
TC 3 / 7 JAŠKOVO		47,08 km	SECTION	1 / 2
SPECIAL STAGE 2 / 6		AVERAGE	TIME ALLOWED	
KOSTANJEVAC-PETRUŠ VRH 1/2 23,76 km		47,08 km/h	1:00 h	
DISTANCE		DIRECTION	INFORMATION	DISTANCE REGRESS.
TOTAL	PARTIAL			
11,72	0,14		 <p>RP 10</p> <p>N 45° 44.799' E 15° 22.951'</p> <p> </p> <p> YES</p>	35,36
13,00	1,28		 <p>RP 11</p> <p></p> <p>N 45° 44.239' E 15° 22.805'</p> <p> YES</p>	34,08
14,48	1,48		 <p>RP 12</p> <p></p> <p>N 45° 43.567' E 15° 23.186'</p> <p> YES</p>	32,60
16,13	1,65		 <p>RP 13</p> <p></p> <p>N 45° 42.769' E 15° 23.061'</p> <p> YES</p>	30,95
16,85	0,72 Next 1,14		 <p>RP 14</p> <p>N 45° 42.912' E 15° 23.504'</p> <p> </p> <p> YES</p>	30,23

SS 2 / 6

TC 2 / 6 KOSTANJEVAC		DISTANCE		FRIDAY	
TC 3 / 7 JAŠKOVO		47,08 km		SECTION 1 / 2	
SPECIAL STAGE 2 / 6		AVERAGE		TIME ALLOWED	
KOSTANJEVAC-PETRUŠ VRH 1/2 23,76 km		47,08 km/h		1:00 h	
DISTANCE		DIRECTION	INFORMATION		DISTANCE REGRESS.
TOTAL	PARTIAL				
17,99	1,14	 21 5,77	RP 15 YES N 45° 42.533' E 15° 23.229'	29,09	
19,49	1,50	 22 4,27	RP 16 YES N 45° 41.777' E 15° 23.216'	27,59	
20,10	0,61	 23 3,66	RP 17 40 N 45° 41.359' E 15° 23.872'	26,98	
20,83	0,73	 24 2,93	RP 17 YES N 45° 41.359' E 15° 23.872'	26,25	
22,86	2,03 Next 0,90	 25 0,90	RP 18 YES N 45° 40.989' E 15° 24.632'	24,22	

SS 2 / 6

TC	2 / 6 KOSTANJEVAC	DISTANCE	FRIDAY
TC	3 / 7 JAŠKOVO	47,08 km	SECTION 1 / 2
SPECIAL STAGE	2 / 6	AVERAGE	TIME ALLOWED
KOSTANJEVAC-PETRUŠ VRH 1/2	23,76 km	47,08 km/h	1:00 h



SS 2 / 6 KOSTANJEVAC - PETRUŠ VRH 1 / 2 - FINISH



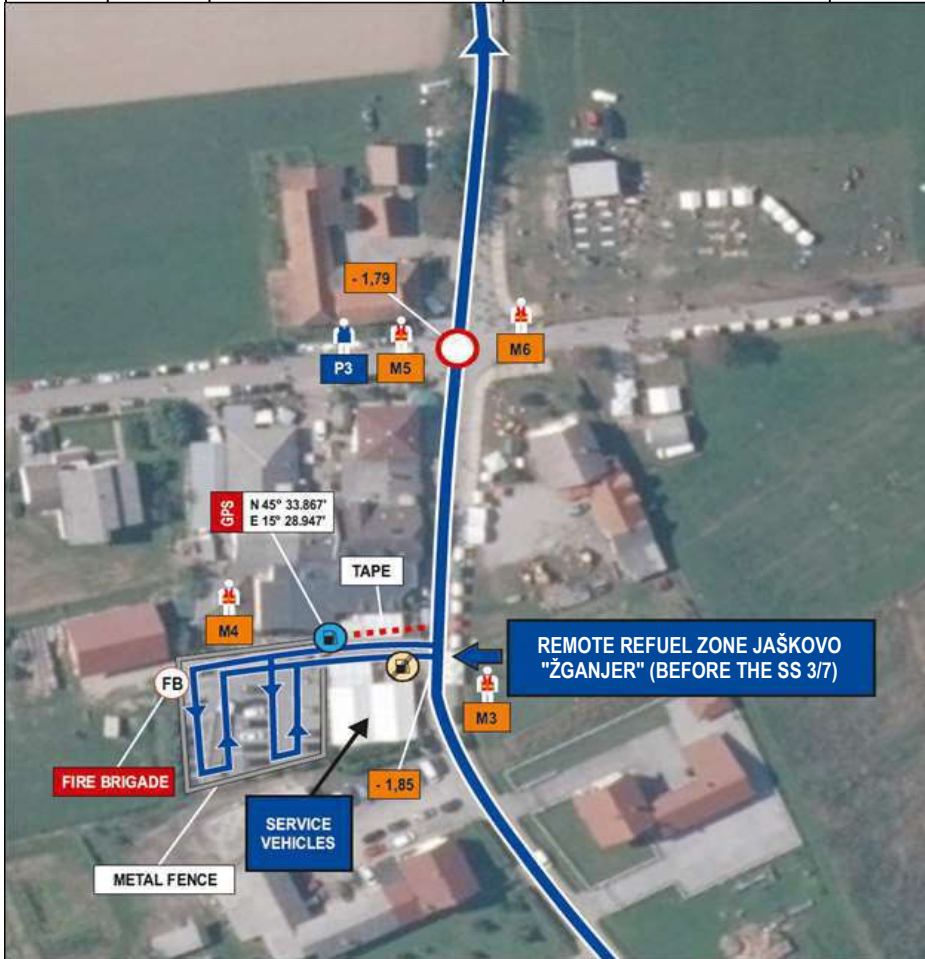
SS 2 / 6 KOSTANJEVAC - PETRUŠ VRH 1 / 2 - STOP

TC 2 / 6 KOSTANJEVAC		DISTANCE		FRIDAY	
TC 3 / 7 JAŠKOVO		47,08 km		SECTION 1 / 2	
SPECIAL STAGE 2 / 6		AVERAGE		TIME ALLOWED	
KOSTANJEVAC-PETRUŠ VRH 1/2 23,76 km		47,08 km/h		1:00 h	
DISTANCE		DIRECTION	INFORMATION	DISTANCE REGRESS.	SS 2 / 6
TOTAL	PARTIAL				
23,76	0,90		SS 2/6 KOSTANJEVAC 	23,32	
24,05	0,29			23,03	
24,29	0,24			22,79	
24,59	0,30			22,49	
29,66	5,07 Next 0,63			17,42	

TC 2 / 6 KOSTANJEVAC		DISTANCE		FRIDAY	
TC 3 / 7 JAŠKOVO		47,08 km		SECTION 1 / 2	
		AVERAGE		TIME ALLOWED	
		47,08 km/h		1:00 h	
DISTANCE		DIRECTION	INFORMATION	DISTANCE REGRESS.	
TOTAL	PARTIAL				
30,29	0,63	 31		16,79	
30,47	0,18	 32		16,61	
30,62	0,15	 33		16,46	
37,76	7,14	 34		9,32	
41,77	4,01 Next 1,85	 35		5,31	

TC 2 / 6 KOSTANJEVAC		DISTANCE		FRIDAY	
TC 3 / 7 JAŠKOVO		47,08 km		SECTION 1 / 2	
		AVERAGE		TIME ALLOWED	
		47,08 km/h		1:00 h	
DISTANCE		DIRECTION	INFORMATION	DISTANCE REGRESS.	
TOTAL	PARTIAL				
43,62	1,85			3,46	
43,98	0,36		 	3,10	
44,20	0,22			2,88	
45,33	1,13		<p>REMOTE REFUEL ZONE JAŠKOVO "ŽGANJER"</p> <p>N 45° 33.867' E 15° 28.947'</p>	1,75	
45,41	0,08 Next 1,67			1,67	

TC	2 / 6	KOSTANJEVAC	DISTANCE		FRIDAY
TC	3 / 7	JAŠKOVO	47,08 km	SECTION	1 / 2
			AVERAGE		TIME ALLOWED
			47,08 km/h		1:00 h
DISTANCE		DIRECTION	INFORMATION		DISTANCE REGRESS.
TOTAL	PARTIAL				

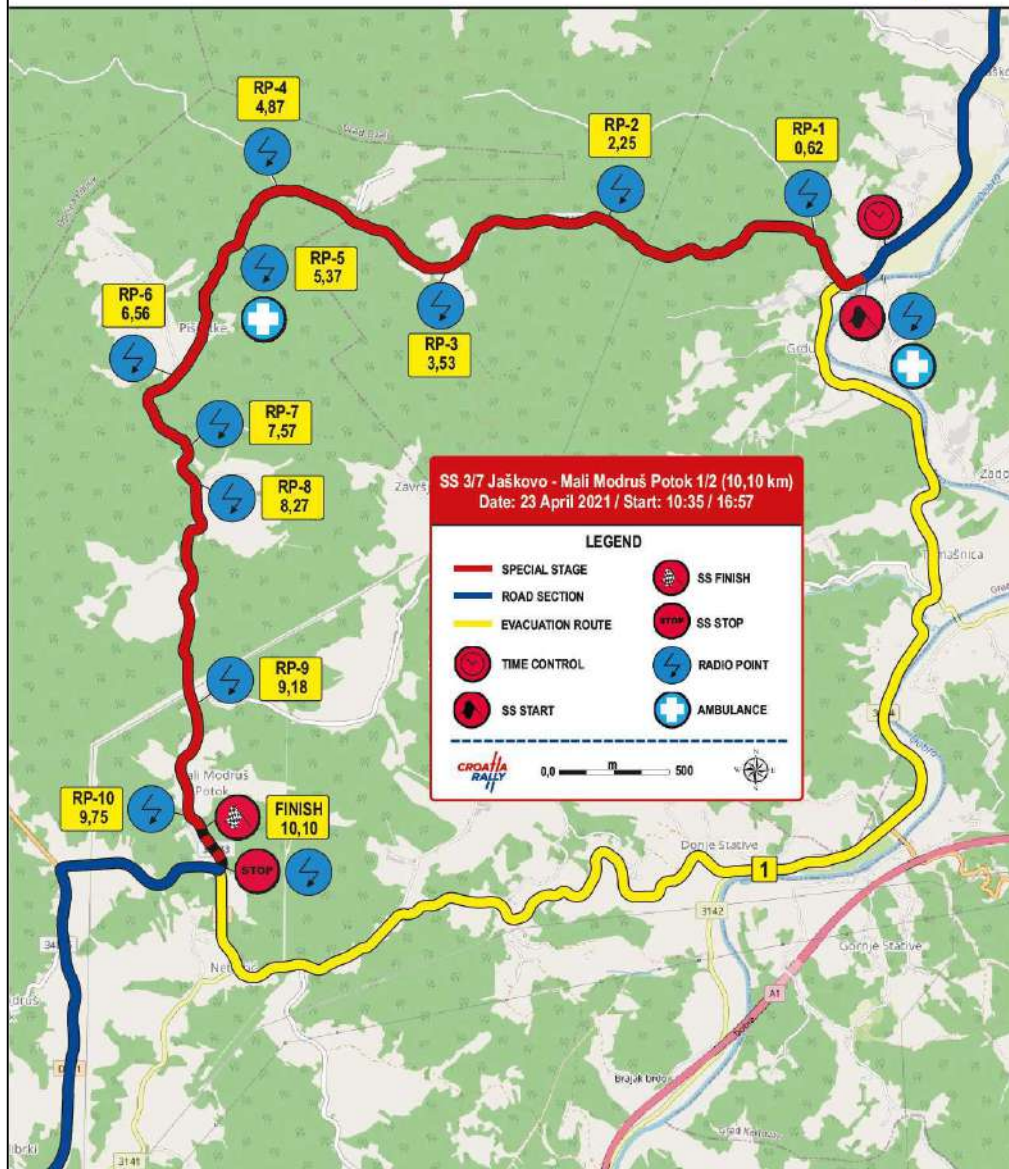


47,08	1,67		TC 3 / 7 JAŠKOVO	0,00
		41		
		0,18	 N 45° 33.158' E 15° 28.348'	



CROATIA RALLY 2021

SS 3/7 Jaškovo - Mali Modruš Potok 1/2 (10,10 km)



WRC CROATIA RALLY 2021 - Road book

TC 3 / 7 JAŠKOVO	DISTANCE	FRIDAY
TC 4 / 8 PEČURKOVO BRDO	47,08 km	SECTION 1 / 2
SPECIAL STAGE 3 / 7	AVERAGE	TIME ALLOWED
JAŠKOVO-M. M. POTOK 1/2 10,10 km	47,08 km/h	1:00 h










TC 3 / 7 JAŠKOVO



SS 3 / 7 JAŠKOVO - MALI MODRUŠ POTOK 1 / 2 - START

TC 3 / 7 JAŠKOVO		DISTANCE	FRIDAY	
TC 4 / 8 PEĆURKOVO BRDO		40,86 km	SECTION	1 / 2
SPECIAL STAGE 3 / 7		RECORD	TIME ALLOWED	
JAŠKOVO-M. M. POTOK 1/2 10,10 km		NEW SS	1:00 h	
DISTANCE		DIRECTION	INFORMATION	DISTANCE REGRESS.
TOTAL	PARTIAL			
0,00	0,00		SS 3/7 JAŠKOVO - MALI MODRUŠ POTOK 1/2 - START <div style="border: 1px solid black; padding: 2px; display: inline-block;">N 45° 33.076' E 15° 28.269'</div> 	40,86
0,21	0,21		<div style="border: 1px solid black; padding: 2px; display: inline-block;">Piščetke 5 km Vrbanska Draga 4 km</div> <div style="border: 1px solid black; padding: 5px; display: inline-block; background-color: yellow;">Grdun</div>	40,65
0,62	0,41		<div style="border: 1px solid black; padding: 2px; display: inline-block;">Vrbanska Draga 2 km</div> RP 1 <div style="border: 1px solid black; padding: 2px; display: inline-block;">N 45° 33.211' E 15° 27.952'</div>	40,24
0,68	0,06		NC 1	40,18
1,08	0,40 Next 0,23		NC 2	39,78

SS 3 / 7

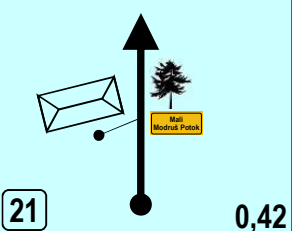

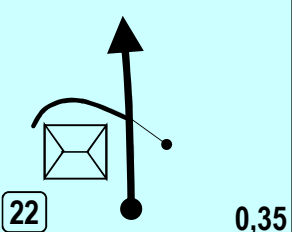


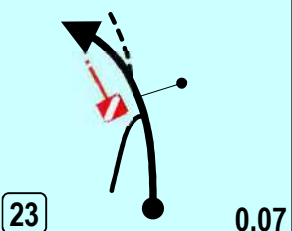
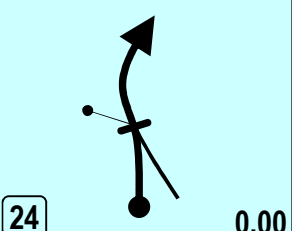


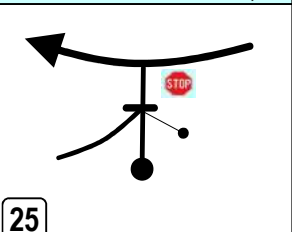




TC 3 / 7 JAŠKOVO		DISTANCE		FRIDAY	
TC 4 / 8 PEĆURKOVO BRDO		47,08 km		SECTION 1 / 2	
SPECIAL STAGE 3 / 7		AVERAGE		TIME ALLOWED	
JAŠKOVO-M. M. POTOK 1/2 10,10 km		47,08 km/h		1:00 h	
DISTANCE		DIRECTION	INFORMATION	DISTANCE REGRESS.	
TOTAL	PARTIAL				
1,31	0,23	 6 8,79	NC 3	39,55	
1,58	0,27	 7 8,52	NC 4	39,28	
1,80	0,22	 8 8,30	NC 5	39,06	
2,25	0,45	 9 7,85	RP 2   <div style="border: 1px solid black; padding: 2px; display: inline-block;"> N 45° 33.273' E 15° 26.862' </div>	38,61	
2,32	0,07 Next 01,19	 10 7,78	NC 6	38,54	

SS 3 / 7

TC 3 / 7 JAŠKOVO		DISTANCE		FRIDAY	
TC 4 / 8 PEČURKOVO BRDO		47,08 km		SECTION 1 / 2	
SPECIAL STAGE 3 / 7		AVERAGE		TIME ALLOWED	
JAŠKOVO-M. M. POTOK 1/2 10,10 km		47,08 km/h		1:00 h	
DISTANCE		DIRECTION	INFORMATION	DISTANCE REGRESS.	
TOTAL	PARTIAL				
3,51	1,19		NC 7 RP 3 N 45° 33.098' E 15° 24.672'	37,35	
3,53	0,02	11	6,57	37,33	
4,22	0,69		NC 8 	36,64	
4,24	0,02	12	5,86	36,62	
4,87	0,63		 N 45° 33.389' E 15° 25.129'	35,99	
5,37	0,50		RP 5 N 45° 33.204' E 15° 24.900' 	35,49	SS 3 / 7
5,70	0,33	14	4,73	35,16	
	Next 0,82	15	4,40		

TC 3 / 7 JAŠKOVO		DISTANCE		FRIDAY	
TC 4 / 8 PEĆURKOVO BRDO		47,08 km		SECTION 1 / 2	
SPECIAL STAGE 3 / 7		AVERAGE		TIME ALLOWED	
JAŠKOVO-M. M. POTOK 1/2 10,10 km		47,08 km/h		1:00 h	
DISTANCE		DIRECTION	INFORMATION	DISTANCE REGRESS.	
TOTAL	PARTIAL				
6,52	0,82	 16 3,58	 RP 6 YES N 45° 32.674' E 15° 24.536'	34,34	
7,15	0,63	 17 2,95	NC 10	33,71	
7,48	0,33	 18 2,53	NC 11 RP 7 YES N 45° 32.256' E 15° 24.674'	33,38	
7,57	0,09			33,29	
8,27	0,70	 19 1,83	 RP 8 YES N 45° 31.935' E 15° 24.654'	32,59	
9,18	0,91	 20 0,92	 RP 9 YES N 45° 31.460' E 15° 24.658'	31,68	
	Next 0,50				

SS 3 / 7

TC 3 / 7 JAŠKOVO		DISTANCE		FRIDAY	
TC 4 / 8 PEĆURKOVO BRDO		47,08 km		SECTION 1 / 2	
SPECIAL STAGE 3 / 7		AVERAGE		TIME ALLOWED	
JAŠKOVO-M. M. POTOK 1/2 10,10 km		47,08 km/h		1:00 h	
DISTANCE		DIRECTION	INFORMATION		DISTANCE REGRESS.
TOTAL	PARTIAL				
9,68	0,50	 21 0,42			31,18
9,75	0,07	 22 0,35	RP 10   <div style="border: 1px solid black; padding: 2px;"> N 45° 31.185' E 15° 24.604' </div>		31,11
10,03	0,28	 23 0,07	NC 12		30,83
10,10	0,07	 24 0,00	SS 3/7 JAŠKOVO - MALI MODRUŠ POTOK 1/2 - FINISH   <div style="border: 1px solid black; padding: 2px;"> N 45° 31.020' E 15° 24.681' </div>		30,76
10,49	0,39 Next 1,21	 25	 SS 3/7 JAŠKOVO - MALI MODRUŠ POTOK 1/2 - STOP <div style="border: 1px solid black; padding: 2px;"> N 45° 30.848' E 15° 24.794' </div>   		30,37

SS 3 / 7

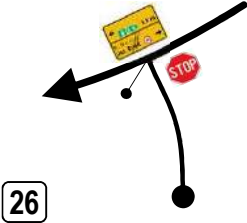


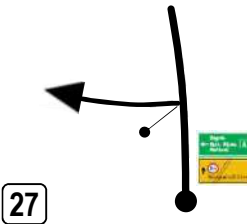

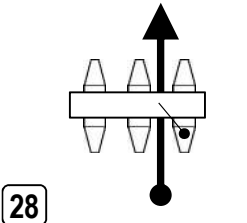
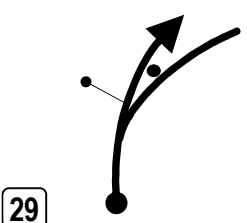

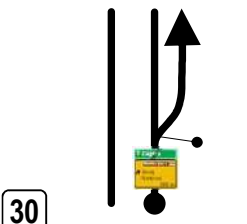

TC	3 / 7 JAŠKOVO	DISTANCE	FRIDAY
TC	4 / 8 PEĆURKOVO BRDO	47,08 km	SECTION 1 / 2
SPECIAL STAGE	3 / 7	AVERAGE	TIME ALLOWED
JAŠKOVO-M. M. POTOK 1/2	10,10 km	47,08 km/h	1:00 h

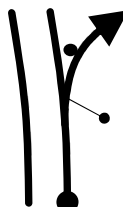



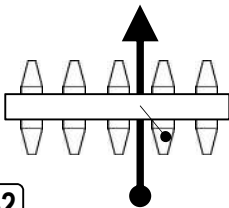
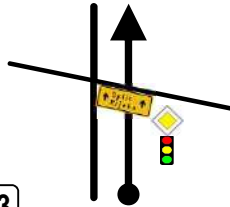


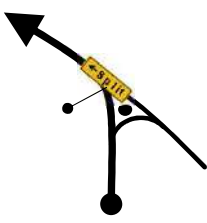








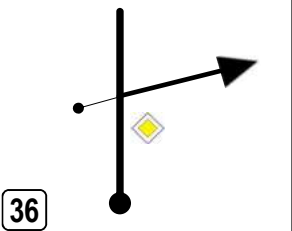

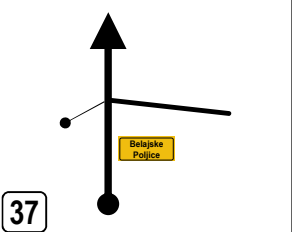

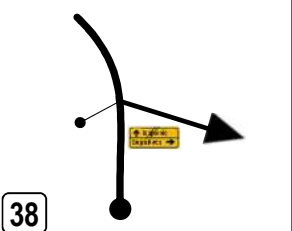

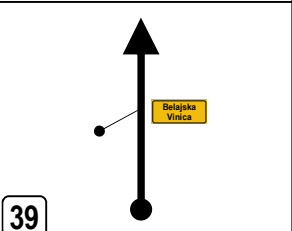

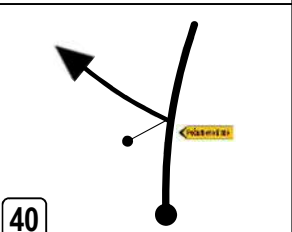

SS 3 / 7 JAŠKOVO - MALI MODRUŠ POTOK 1 / 2 - FINISH

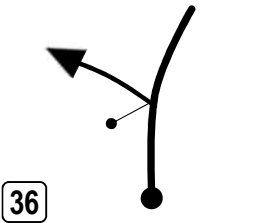
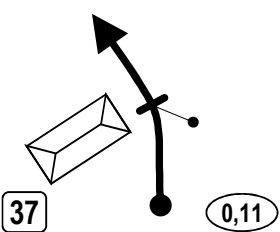




SS 3 / 7 JAŠKOVO - MALI MODRUŠ POTOK 1 / 2 - STOP

TC 3 / 7 JAŠKOVO		DISTANCE		FRIDAY	
TC 4 / 8 PEĆURKOVO BRDO		47,08 km		SECTION 1 / 2	
		AVERAGE		TIME ALLOWED	
		47,08 km/h		1:00 h	
DISTANCE		DIRECTION	INFORMATION		DISTANCE REGRESS.
TOTAL	PARTIAL				
11,70	1,21		 	29,16	
17,07	5,37			23,79	
17,34	0,27		Pay tool IN, take the card	23,52	
17,49	0,15			23,37	
28,75	11,26 Next 0,29			12,11	

TC 3 / 7 JAŠKOVO		DISTANCE	FRIDAY	
TC 4 / 8 PEĆURKOVO BRDO		47,08 km	SECTION 1 / 2	
		AVERAGE	TIME ALLOWED	
		47,08 km/h	1:00 h	
DISTANCE		DIRECTION	INFORMATION	DISTANCE REGRESS.
TOTAL	PARTIAL			
29,04	0,29	 31	  	11,82
29,34	0,30	 32	Pay toll OUT, with cash, bank or smart cards 0,75 € / 5,00 kn	11,52
29,45	0,11	 33	 	11,41
35,00	5,55	 34	   	5,86
35,22	0,22 Next 0,33	 35		5,64

TC 3 / 7 JAŠKOVO		DISTANCE		FRIDAY	
TC 4 / 8 PEĆURKOVO BRDO		47,08 km		SECTION 1 / 2	
		AVERAGE		TIME ALLOWED	
		47,08 km/h		1:00 h	
DISTANCE		DIRECTION	INFORMATION	DISTANCE REGRESS.	
TOTAL	PARTIAL				
35,55	0,33			5,31	
37,23	1,68			3,63	
38,82	1,59			2,04	
40,11	1,29			0,75	
40,38	0,27 Next 0,44			0,48	

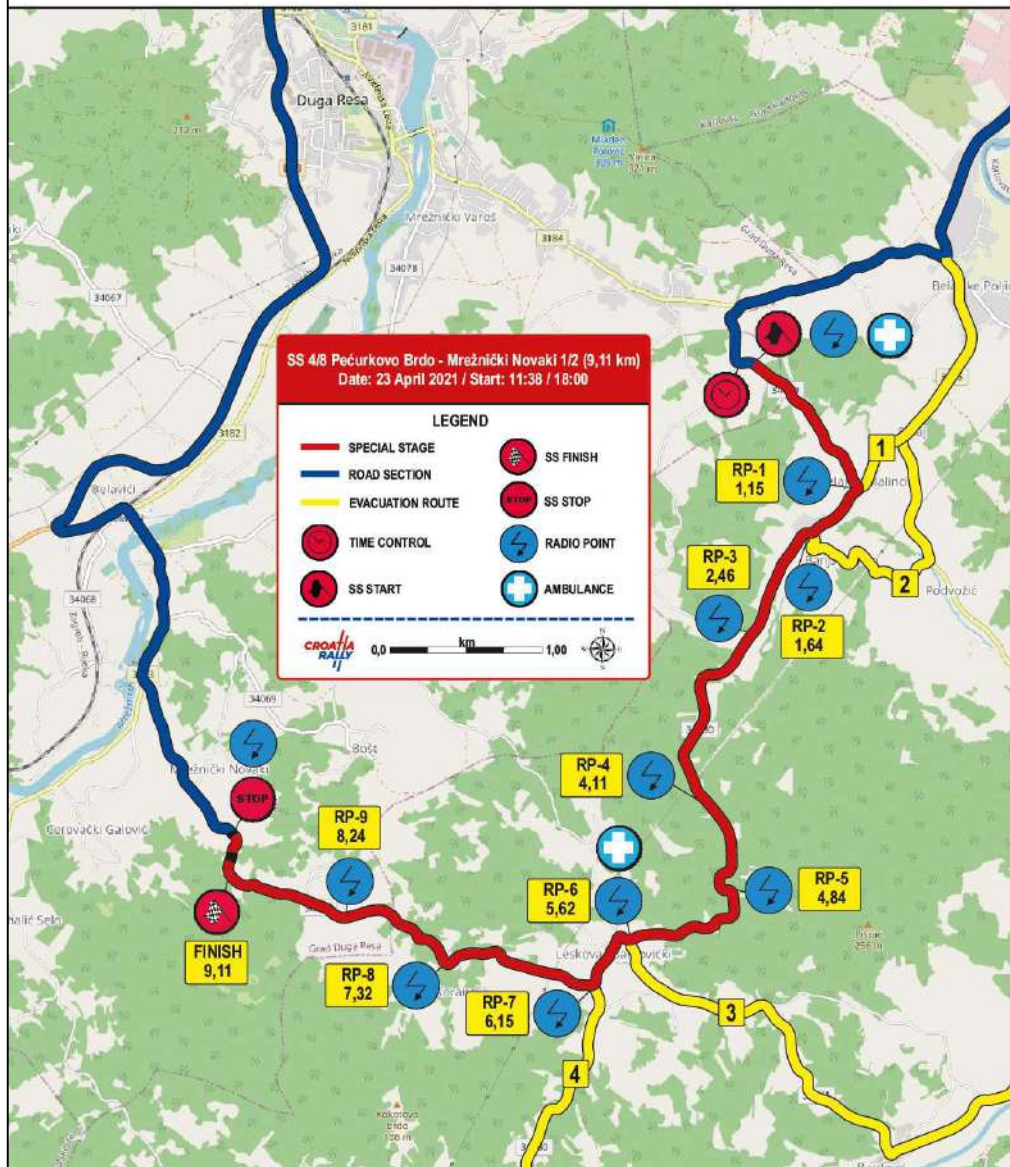
TC 3 / 7 JAŠKOVO		DISTANCE		FRIDAY	
TC 4 / 8 PEĆURKOVO BRDO		47,08 km		SECTION 1 / 2	
		AVERAGE		TIME ALLOWED	
		47,08 km/h		1:00 h	
DISTANCE		DIRECTION	INFORMATION		DISTANCE REGRESS.
TOTAL	PARTIAL				
40,82	0,44				0,04
40,86	0,04		TC 4 / 8 PEĆURKOVO BRDO   N 45° 25.873' E 15° 32.036'		0,00
		<input type="checkbox"/>			
		<input type="checkbox"/>			
		<input type="checkbox"/>			



CROATIA RALLY 2021




SS 4/8 Pećurkovo Brdo - Mrežnički Novaki 1/2 (9,11 km)



WRC CROATIA RALLY 2021 - Road book







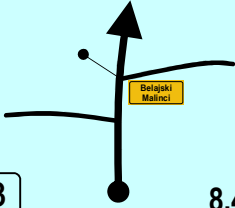

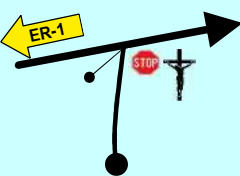



TC 4 / 8 PEĆURKOVO BRDO	DISTANCE	FRIDAY
TC 4A/8A ZAGREB	76,16 km	SECTION 1 / 2
SPECIAL STAGE 4 / 8	AVERAGE	TIME ALLOWED
PEĆURKOVO BRDO-M. NOVAKI 1/2 9,11 km	57,12 km/h	1:20 h



TC 4 / 8 PEĆURKOVO BRDO






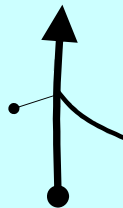



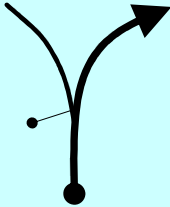









SS 4 / 8 PEĆURKOVO BRDO - MREŽNIČKI NOVAKI 1 / 2 - START

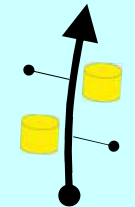
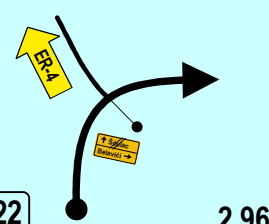





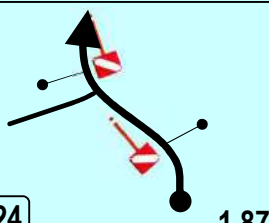
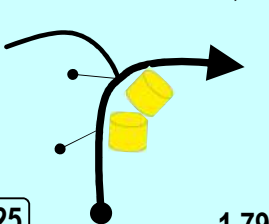
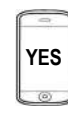

TC 4 / 8 PEĆURKOVO BRDO		DISTANCE		FRIDAY	
TC 4A/8A ZAGREB		76,16 km		SECTION 1 / 2	
SPECIAL STAGE 4 / 8		RECORD		TIME ALLOWED	
PEĆURKOVO BRDO-M. NOVAKI 1/2 9,11 km		NEW SS		1:20 h	
DISTANCE		DIRECTION	INFORMATION	DISTANCE REGRESS.	
TOTAL	PARTIAL				
0,00	0,00	<div style="text-align: center;">  </div> <div style="display: flex; justify-content: space-between; align-items: center;"> 1 9,11 </div>	SS 4/8 PEĆURKOVO BRDO - MREŽNIČKI NOVAKI 1/2 <div style="border: 1px solid black; padding: 2px; margin: 5px;"> N 45° 25.867' E 15° 32.122' </div> <div style="display: flex; align-items: center; gap: 10px;">     </div>	76,16	
0,35	0,35	<div style="text-align: center;">  </div> <div style="display: flex; justify-content: space-between; align-items: center;"> 2 8,76 </div>	NC 1	75,81	
0,69	0,34	<div style="text-align: center;">  </div> <div style="display: flex; justify-content: space-between; align-items: center;"> 3 8,42 </div>	<div style="border: 2px solid black; background-color: yellow; padding: 5px; display: inline-block;"> Belajski Malinci </div>	75,47	
1,07	0,38	<div style="text-align: center;">  </div> <div style="display: flex; justify-content: space-between; align-items: center;"> 4 8,04 </div>	NC 2	75,09	
1,15	0,08 Next 0,10	<div style="text-align: center;">  </div> <div style="display: flex; justify-content: space-between; align-items: center;"> 5 7,96 </div>	<div style="text-align: center;">  </div> <div style="display: flex; align-items: center; gap: 10px; margin-top: 10px;">  <div style="border: 1px solid black; padding: 2px;"> RP 1  </div> <div style="border: 1px solid black; padding: 2px;"> N 45° 25.398' E 15° 32.680' </div> </div>	75,01	

SS 4 / 8

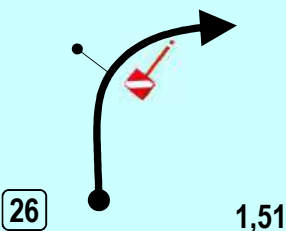
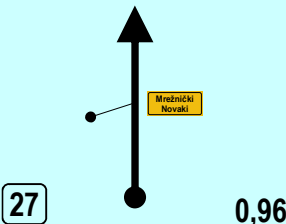
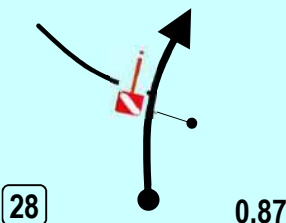


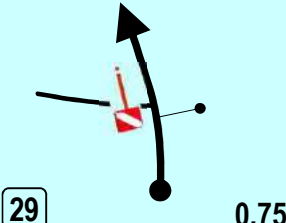
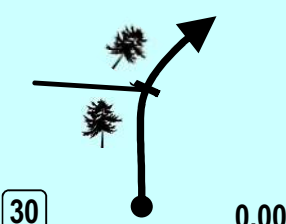


TC 4 / 8 PEĆURKOVO BRDO		DISTANCE		FRIDAY	
TC 4A/8A ZAGREB		76,16 km		SECTION 1 / 2	
SPECIAL STAGE 4 / 8		AVERAGE		TIME ALLOWED	
PEĆURKOVO BRDO-M. NOVAKI 1/2 9,11 km		57,12 km/h		1:20 h	
DISTANCE		DIRECTION	INFORMATION	DISTANCE REGRESS.	
TOTAL	PARTIAL				
1,25	0,10				74,91
1,44	0,19			NC 3	74,72
1,52	0,08			NC 4	74,64
1,64	0,12			RP 2 N 45° 25.229' E 15° 32.417'	74,52
1,89	0,25 Next 0,13			NC 5	74,27

TC 4 / 8 PEĆURKOVO BRDO		DISTANCE		FRIDAY	
TC 4A/8A ZAGREB		76,16 km		SECTION 1 / 2	
SPECIAL STAGE 4 / 8		AVERAGE		TIME ALLOWED	
PEĆURKOVO BRDO-M. NOVAKI 1/2 9,11 km		57,12 km/h		1:20 h	
DISTANCE		DIRECTION	INFORMATION	DISTANCE REGRESS.	
TOTAL	PARTIAL				
2,02	0,13	 11	NC 6	7,09	74,14
2,20	0,18	 12	NC 7	6,91	73,96
2,42	0,22	 13	NC 8 RP 3	 <div style="border: 1px solid black; padding: 2px; display: inline-block;"> N 45° 24.861' E 15° 32.120' </div>	73,74
2,46	0,04		6,65		73,70
2,77	0,31	 14	NC 9	6,34	73,39
4,11	1,34	 15	RP 4	 <div style="border: 1px solid black; padding: 2px; display: inline-block;"> N 45° 24.181' E 15° 31.909' </div>	72,05
	Next 0,73		5,00		

TC 4 / 8 PEĆURKOVO BRDO		DISTANCE		FRIDAY	
TC 4A/8A ZAGREB		76,16 km		SECTION 1 / 2	
SPECIAL STAGE 4 / 8		AVERAGE		TIME ALLOWED	
PEĆURKOVO BRDO-M. NOVAKI 1/2 9,11 km		57,12 km/h		1:20 h	
DISTANCE		DIRECTION	INFORMATION		DISTANCE REGRESS.
TOTAL	PARTIAL				
4,84	0,73	 16 4,27	 RP 5  YES N 45° 23.812' E 15° 32.008'	71,32	
5,19	0,35	 17 3,92	NC 10	70,97	
5,52	0,33	 18 3,59 Leskovac barilovički	<div style="border: 1px solid black; background-color: yellow; padding: 5px; display: inline-block;"> Leskovac barilovički </div>	70,64	
5,62	0,10	 19 3,49	RP 6  YES N 45° 23.702' E 15° 31.471'  	70,54	
5,89	0,27 Next 0,03	 20 3,22	NC 11	70,27	

TC 4 / 8 PEĆURKOVO BRDO		DISTANCE		FRIDAY	
TC 4A/8A ZAGREB		76,16 km		SECTION 1 / 2	
SPECIAL STAGE 4 / 8		AVERAGE		TIME ALLOWED	
PEĆURKOVO BRDO-M. NOVAKI 1/2 9,11 km		57,12 km/h		1:20 h	
DISTANCE		DIRECTION	INFORMATION	DISTANCE REGRESS.	
TOTAL	PARTIAL				
5,92	0,03				70,24
5,93	0,01	21 	 RP 7   N 45° 23.529' E 15° 31.257'		70,23
6,15	0,22	22 			70,01
6,77	0,62	23 		NC 12 NC 13	69,39
7,20	0,43	24 	HEY BALES RP 8   N 45° 23.608' E 15° 30.449'		68,96
7,24	0,04	25			68,92
7,32	0,08	Next 0,28			68,84

SS 4 / 8

TC 4 / 8 PEĆURKOVO BRDO		DISTANCE		FRIDAY	
TC 4A/8A ZAGREB		76,16 km		SECTION 1 / 2	
SPECIAL STAGE 4 / 8		AVERAGE		TIME ALLOWED	
PEĆURKOVO BRDO-M. NOVAKI 1/2 9,11 km		57,12 km/h		1:20 h	
DISTANCE		DIRECTION	INFORMATION	DISTANCE REGRESS.	
TOTAL	PARTIAL				
7,60	0,28		NC 14	68,56	
8,15	0,55		Mrežnički Novaki	68,01	
8,24	0,09		NC 15 RP 9   N 45° 23.782' E 15° 15.901'	67,92	
8,36	0,12		NC 16	67,80	
9,11	0,75 Next 0,33		SS 4/8 PEĆURKOVO BRDO MREŽNIČKI NOVAKI 1/2 - FINISH   N 45° 23.947' E 15° 29.293'	67,05	SS 4 / 8

TC	4 / 8 PEĆURKOVO BRDO	DISTANCE	FRIDAY
TC	4A/8A ZAGREB	76,16 km	SECTION 1 / 2
SPECIAL STAGE	4 / 8	AVERAGE	TIME ALLOWED
PEĆURKOVO BRDO-M. NOVAKI 1/2	9,11 km	57,12 km/h	1:20 h



SS 4 / 8 PEĆURKOVO BRDO - MREŽNIČKI NOVAKI 1 / 2 - FINISH


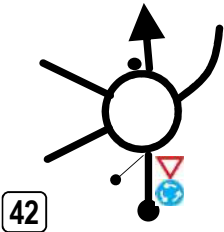

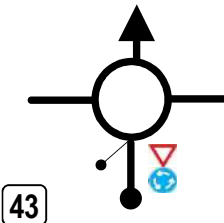

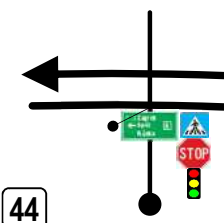

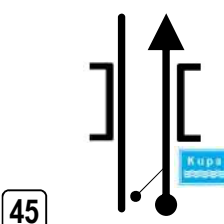



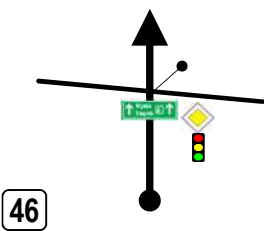

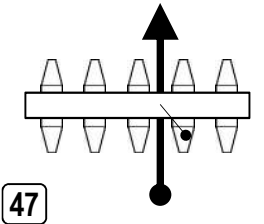
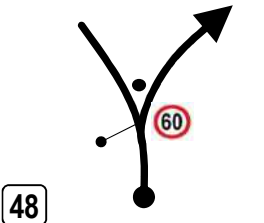

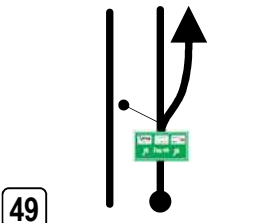

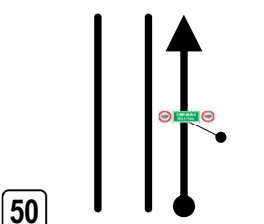

SS 4 / 8 PEĆURKOVO BRDO - MREŽNIČKI NOVAKI 1 / 2 - STOP

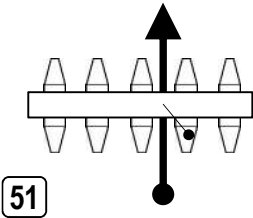
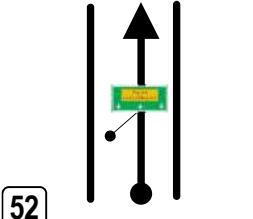

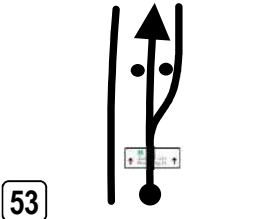



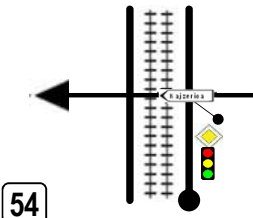



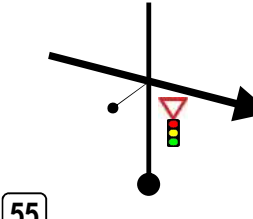


TC 4 / 8 PEĆURKOVO BRDO		DISTANCE		FRIDAY	
TC 4A/8A ZAGREB		76,16 km		SECTION 1 / 2	
SPECIAL STAGE		4 / 8		AVERAGE	
PEĆURKOVO BRDO-M. NOVAKI 1/2 9,11 km		57,12 km/h		TIME ALLOWED	
DISTANCE		DIRECTION		INFORMATION	
TOTAL	PARTIAL			DISTANCE REGRESS.	
9,44	0,33	 31		SS 4/8 PEĆURKOVO BRDO MREŽNIČKI NOVAKI 1/2 - STOP N 45° 24.109' E 15° 29.310' 66,72	
10,77	1,33	 32		 65,39	
11,21	0,44	 33		 64,95	
11,80	0,59	 34		 64,36	
12,10	0,30	 35		 64,06	
12,14	0,04	 35		 64,02	

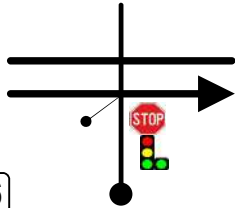

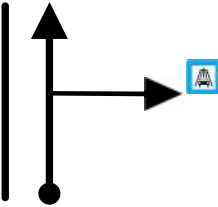

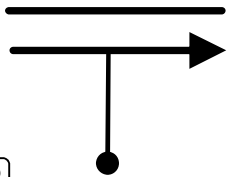
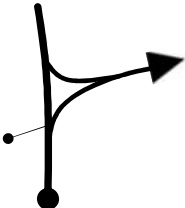
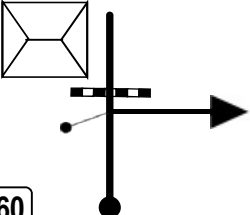

Next 0,50

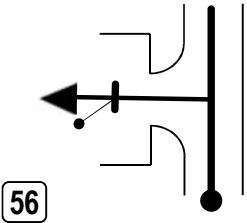


TC 4 / 8 PEĆURKOVO BRDO		DISTANCE		FRIDAY	
TC 4A/8A ZAGREB		76,16 km		SECTION 1 / 2	
		AVERAGE		TIME ALLOWED	
		57,12 km/h		1:20 h	
DISTANCE		DIRECTION	INFORMATION	DISTANCE REGRESS.	
TOTAL	PARTIAL				
12,64	0,50			63,52	
16,83	4,19			59,33	
17,89	1,06			58,27	
18,15	0,26			58,01	
21,09	2,94 Next 0,74			55,07	

TC 4 / 8 PEĆURKOVO BRDO		DISTANCE		FRIDAY	
TC 4A/8A ZAGREB		76,16 km		SECTION 1 / 2	
		AVERAGE		TIME ALLOWED	
		57,12 km/h		1:20 h	
DISTANCE		DIRECTION	INFORMATION		DISTANCE REGRESS.
TOTAL	PARTIAL				
21,83	0,74				54,33
23,13	1,30				53,03
23,64	0,51				52,52
24,58	0,94				51,58
25,35	0,77 Next 2,17				50,81


TC 4 / 8 PEĆURKOVO BRDO		DISTANCE		FRIDAY	
TC 4A/8A ZAGREB		76,16 km		SECTION 1 / 2	
		AVERAGE		TIME ALLOWED	
		57,12 km/h		1:20 h	
DISTANCE		DIRECTION	INFORMATION		DISTANCE REGRESS.
TOTAL	PARTIAL				
27,52	2,17	 46			48,64
27,68	0,16	 47	Pay toll, take the card		48,48
27,84	0,16	 48			48,32
62,14	34,30	 49			14,02
62,67	0,53 Next 0,85	 50			13,49

TC 4 / 8 PEĆURKOVO BRDO		DISTANCE		FRIDAY	
TC 4A/8A ZAGREB		76,16 km		SECTION 1 / 2	
		AVERAGE		TIME ALLOWED	
		57,12 km/h		1:20 h	
DISTANCE		DIRECTION	INFORMATION	DISTANCE REGRESS.	
TOTAL	PARTIAL				
63,52	0,85		Pay toll OUT, only with bank or smart cards 2,50 € / 19,00 kn	12,64	
67,07	3,55			9,09	
72,46	5,39		  	3,70	
73,82	1,36		  	2,34	
74,51	0,69 Next 01,08		 	1,65	


TC 4 / 8 PEĆURKOVO BRDO		DISTANCE		FRIDAY	
TC 4A/8A ZAGREB		76,16 km		SECTION 1 / 2	
		AVERAGE		TIME ALLOWED	
		57,12 km/h		1:20 h	
DISTANCE		DIRECTION	INFORMATION	DISTANCE REGRESS.	
TOTAL	PARTIAL				
75,59	1,08	 56		0,57	
75,79	0,20	 57	 CAR WASH OPTIONALLY IN	0,37	
		 58	CAR WASH OUT		
76,07	0,28	 59		0,09	
76,11	0,04	 60	 MEDIA ZONE <div style="border: 1px solid black; padding: 2px; display: inline-block;"> N 45° 46.753' E 15° 58.760' </div>	0,05	

TC 4 / 8 PEĆURKOVO BRDO		DISTANCE		FRIDAY	
TC 4A/8A ZAGREB		76,16 km		SECTION 1 / 2	
		AVERAGE		TIME ALLOWED	
		57,12 km/h		1:20 h	
DISTANCE		DIRECTION	INFORMATION	DISTANCE REGRESS.	
TOTAL	PARTIAL				
76,16	0,05		<p>TC 4A/8A ZAGREB TECHNICAL & REGROUP</p>  <p>YES</p>  <p>N 45° 46.760' E 15° 58.751'</p>	0,00	

TC	4A ZAGREB	DISTANCE	FRIDAY
TC	4B ZAGREB	0,00 km	SECTION 1
		AVERAGE	TIME ALLOWED
		0,00 km/h	30 min



TC 4A ZAGREB



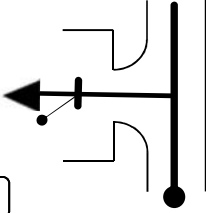


TC 4B ZAGREB

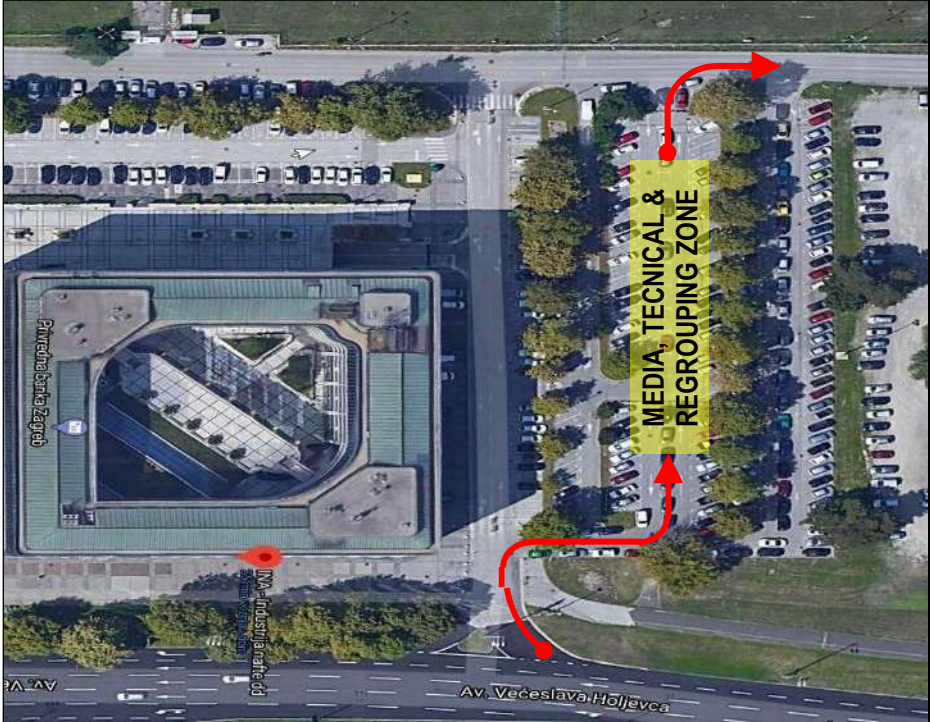


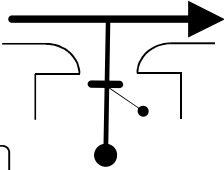


CROATIA RALLY 2021



Notes

TC	4A ZAGREB	DISTANCE	FRIDAY	
TC	4B ZAGREB	0,00 km	SECTION	1
		AVERAGE	TIME ALLOWED	
		0,00 km/h	30 min	
DISTANCE		DIRECTION	INFORMATION	DISTANCE REGRESS.
TOTAL	PARTIAL			
0,00	0,00	 <div style="border: 1px solid black; padding: 2px; display: inline-block;">1</div>	TC 4A ZAGREB TECHNICAL & REGROUP  0,00	 <div style="border: 1px solid black; padding: 2px; display: inline-block;"> N 45° 46.760' E 15° 58.751' </div>



0,00	0,00	*****  <div style="border: 1px solid black; padding: 2px; display: inline-block;">2</div>	TC 4B ZAGREB TECNICAL & REGROUP  0,00	 <div style="border: 1px solid black; padding: 2px; display: inline-block;"> N 45° 46.769' E 15° 58.681' </div>
-------------	-------------	--	--	--



CROATIA RALLY 2021



Notes


TC	4B ZAGREB	DISTANCE	FRIDAY
TC	4C ZAGREB	0,00 km	SECTION 1
		AVERAGE	TIME ALLOWED
		0,00 km/h	40 min

DISTANCE		DIRECTION	INFORMATION	DISTANCE REGRESS.
TOTAL	PARTIAL			
0,00	0,00		<p>TC 4B ZAGREB TECNICAL & REGROUP</p> <p>YES </p> <p> N 45° 46.769' E 15° 58.681'</p>	0,00



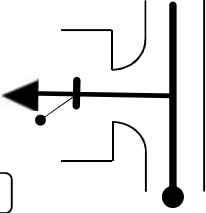


0,00	0,00		<p>TC 4C ZAGREB SERVICE OUT</p> <p>YES </p> <p> N 45° 46.742' E 15° 58.686'</p>	0,00
-------------	-------------	--	---	-------------

TC	4B ZAGREB	DISTANCE	FRIDAY
TC	5 RUDE	39,59 km	SECTION 2
		AVERAGE	TIME ALLOWED
		47,51 km/h	50 min

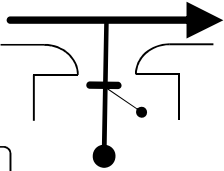




TC 4C ZAGREB - SERVICE OUT

ATTENTION: The Section 2 continues on page 43 / Figure 1 from TC 4C

TC	8A	ZAGREB	DISTANCE		FRIDAY	
TC	8B	ZAGREB	0,00 km		SECTION	2
			AVERAGE		TIME ALLOWED	
			0,00 km/h		30 min	
DISTANCE		DIRECTION	INFORMATION			DISTANCE REGRESS.
TOTAL	PARTIAL					
0,00	0,00	 1	TC 8A ZAGREB TECNICAL & REGROUP   N 45° 46.760' E 15° 58.751'			0,00



0,00	0,00	<p>*****</p>  2	TC 8B ZAGREB TECNICAL & REGROUP   N 45° 46.769' E 15° 58.681'			0,00
-------------	-------------	---	---	--	--	-------------



CROATIA RALLY 2021



Notes


TC	8B	ZAGREB	DISTANCE	FRIDAY
TC	8C	ZAGREB	0,00 km	SECTION 2
			AVERAGE	TIME ALLOWED
			0,00 km/h	45 min

DISTANCE		DIRECTION	INFORMATION	DISTANCE REGRESS.
TOTAL	PARTIAL			
0,00	0,00		<p>TC 4B ZAGREB TECNICAL & REGROUP</p> <p>YES </p> <p> N 45° 46.769' E 15° 58.681'</p>	0,00

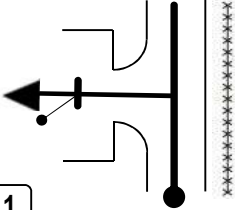


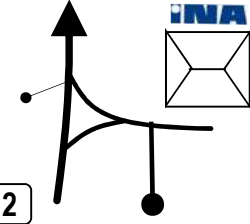

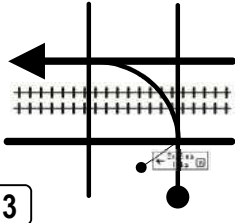




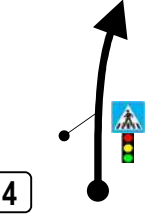


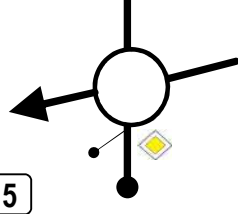




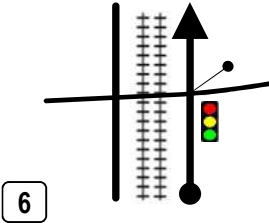

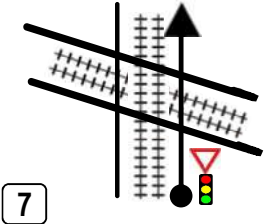

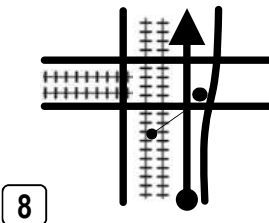

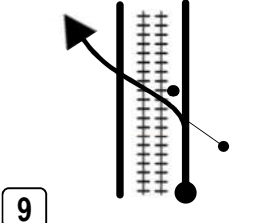

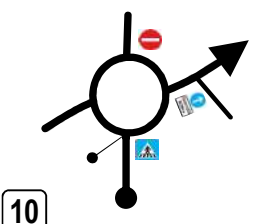

0,00	0,00		<p>TC 4C ZAGREB</p> <p>YES </p> <p> N 45° 46.742' E 15° 58.686'</p>	0,00
-------------	-------------	--	--	-------------

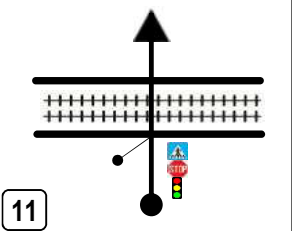

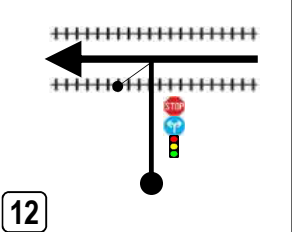

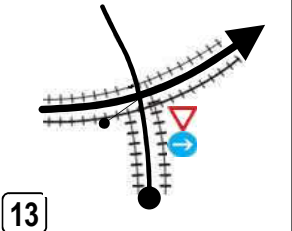

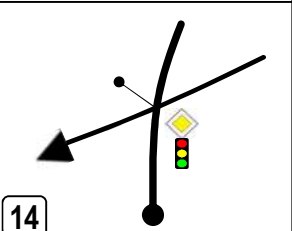

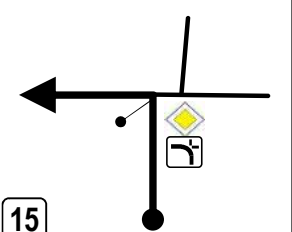

TC	8C ZAGREB	DISTANCE	FRIDAY
TC	8D ZAGREB	8,37 km	SECTION 2
		AVERAGE	TIME ALLOWED
		25,11 km/h	20 min



TC 8C ZAGREB - SERVICE OUT

TC	8C	ZAGREB	DISTANCE		FRIDAY
TC	8D	ZAGREB	8,37 km	SECTION	2
			AVERAGE	TIME ALLOWED	
			25,11 km/h	20 min	
DISTANCE		DIRECTION	INFORMATION		DISTANCE REGRESS.
TOTAL	PARTIAL				
0,00	0,00	 1	TC 0/4C ZAGREB   N 45° 46.742' E 15° 58.686'		8,37
0,18	0,18	 2			8,19
0,32	0,14	 3	   Zračna luka Keep to the far left 		8,05
1,99	1,67	 4	 		6,38
2,03	0,04 Next 1,68	 5	  You don't have priority in the roundabout		6,34


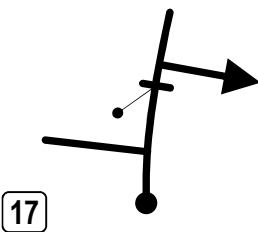


TC	8C	ZAGREB	DISTANCE	FRIDAY	
TC	8D	ZAGREB	8,37 km	SECTION	2
			AVERAGE	TIME ALLOWED	
			25,11 km/h	20 min	
DISTANCE		DIRECTION	INFORMATION		DISTANCE REGRESS.
TOTAL	PARTIAL				
3,71	1,68				4,66
4,91	1,20				3,46
5,55	0,64				2,82
5,70	0,15				2,67
5,89	0,19 Next 0,17				2,48

TC	8C	ZAGREB	DISTANCE	FRIDAY	
TC	8D	ZAGREB	8,37 km	SECTION	1
			AVERAGE	TIME ALLOWED	
			25,11 km/h	20 min	
DISTANCE		DIRECTION	INFORMATION		DISTANCE REGRESS.
TOTAL	PARTIAL				
6,06	0,17	 11		2,31	
6,49	0,43	 12		1,88	
6,96	0,47	 13		1,41	
7,60	0,64	 14		0,77	
7,75	0,15 Next 0,51	 15		0,62	

TC	8C ZAGREB	DISTANCE	FRIDAY
TC	8D ZAGREB	8,37 km	SECTION 1
		AVERAGE	TIME ALLOWED
		25,11 km/h	20 min



TC 8D ZAGREB - PARC FERME IN

TC 8C ZAGREB		DISTANCE		FRIDAY	
TC 8D ZAGREB		8,37 km		SECTION 1	
		AVERAGE		TIME ALLOWED	
		25,11 km/h		20 min	
DISTANCE		DIRECTION	INFORMATION		DISTANCE REGRESS.
TOTAL	PARTIAL				
8,26	0,51				0,11
8,37	0,11		TC 8D ZAGREB PARC FERME IN   <div style="border: 1px solid black; padding: 2px; display: inline-block;"> N 45° 48.785' E 15° 58.703' </div>		0,00



CROATIA RALLY 2021

Overnight regroup Zagreb Centre

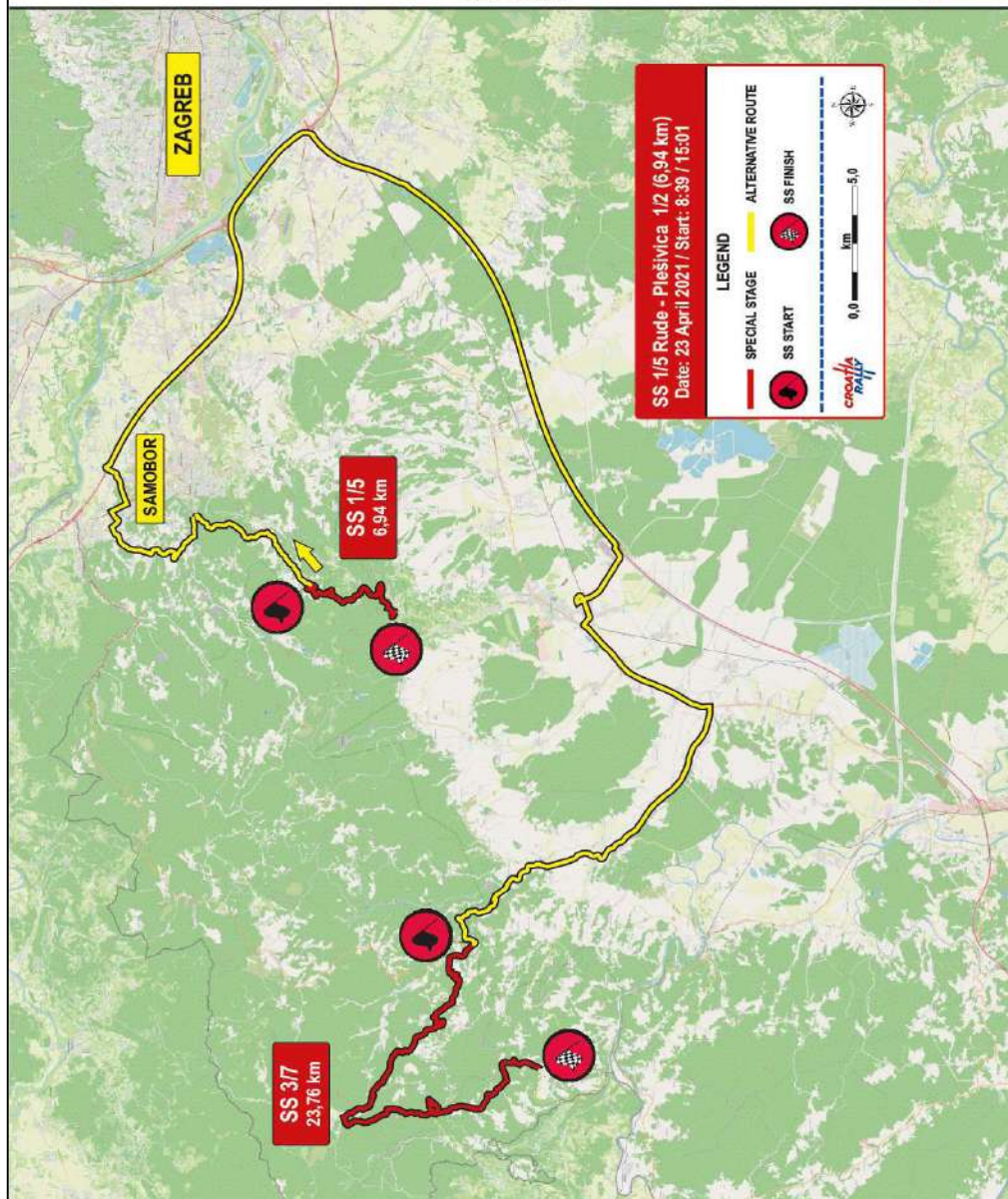


WRC CROATIA RALLY 2021 - Road book



CROATIA RALLY 2021

SS 1/5 Rude - Plešivica 1/2 (6,94 km)
Alternative

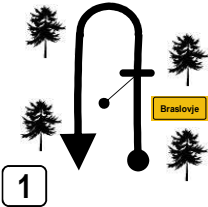




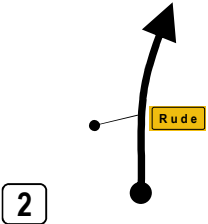
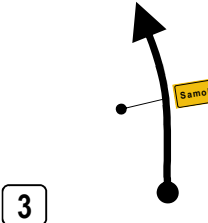
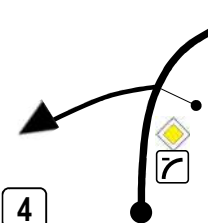



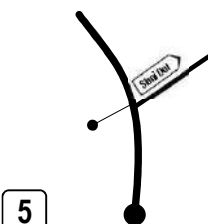


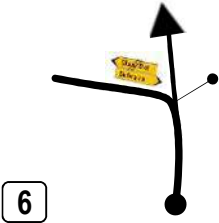
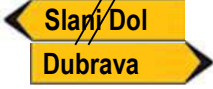
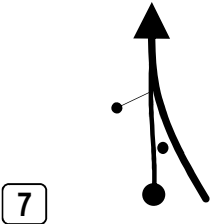

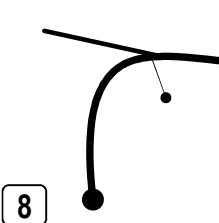
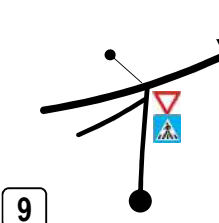

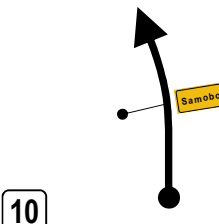

WRC CROATIA RALLY 2021 - Road book

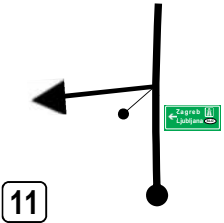
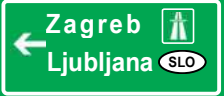
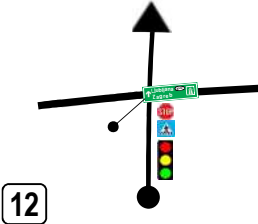

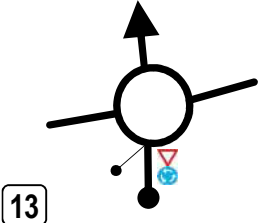

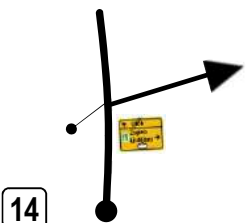

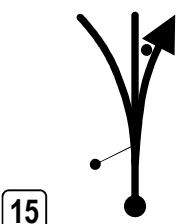

TC	1 / 5 RUDE	DISTANCE	FRIDAY
TC	2 / 6 KOSTANJEVAC	72,86 km	SECTION 1 / 2
ALTERNATIVE ROAD SECTION		AVERAGE	TIME ALLOWED
		58,29 km/h	75 min



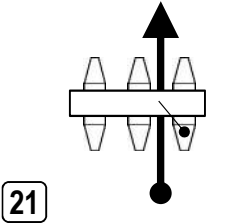
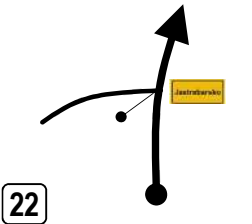

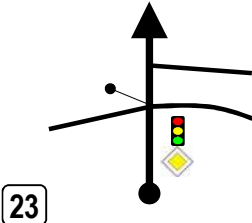

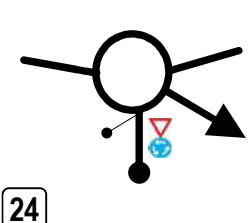

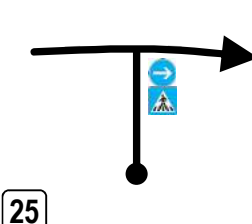

SS 1 / 5 RUDE - PLEŠIVICA 1 / 2 - START

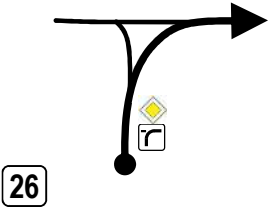

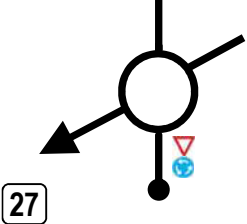

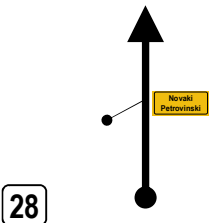

TC 1 / 5 RUDE		DISTANCE		FRIDAY	
TC 2 / 6 KOSTANJEVAC		72,86 km		SECTION 1 / 2	
ALTERNATIVE ROAD SECTION				AVERAGE	
				58,29 km/h	
				TIME ALLOWED	
				75 min	
DISTANCE		DIRECTION	INFORMATION	DISTANCE REGRESS.	
TOTAL	PARTIAL				
0,00	0,00		<div style="border: 1px solid black; padding: 5px; margin-bottom: 5px;">Braslovje</div> <div style="border: 1px solid black; padding: 2px; margin-bottom: 5px;">N 45° 45.511' E 15° 39.671'</div> <div style="display: flex; align-items: center; gap: 10px;">     </div>	72,86	
0,04	0,04		<div style="border: 1px solid black; padding: 5px; margin-bottom: 5px;">Rude</div>	72,82	
5,46	5,42		<div style="border: 1px solid black; padding: 5px; margin-bottom: 5px;">Samobor</div>	67,40	
6,65	1,19		  	66,21	
7,68	1,03 Next 1,10		<div style="border: 1px solid black; padding: 5px; margin-bottom: 5px;">Slani Dol</div>	65,18	

TC 1 / 5 RUDE		DISTANCE		FRIDAY	
TC 2 / 6 KOSTANJEVAC		72,86 km		SECTION 1 / 2	
ALTERNATIVE ROAD SECTION				AVERAGE	
				58,29 km/h	
				TIME ALLOWED	
				75 min	
DISTANCE		DIRECTION	INFORMATION	DISTANCE REGRESS.	
TOTAL	PARTIAL				
8,78	1,10			64,08	
10,10	1,32			62,76	
10,36	0,26			62,50	
12,46	2,10			60,40	
13,26	0,80 Next 0,17			59,60	

TC 1 / 5 RUDE		DISTANCE		FRIDAY	
TC 2 / 6 KOSTANJEVAC		72,86 km		SECTION 1 / 2	
ALTERNATIVE ROAD SECTION				AVERAGE	
				58,29 km/h	
				TIME ALLOWED	
				75 min	
DISTANCE		DIRECTION	INFORMATION	DISTANCE REGRESS.	
TOTAL	PARTIAL				
13,43	0,17	 11		59,43	
13,88	0,45	 12		58,98	
14,74	0,86	 13		58,12	
15,10	0,36	 14		57,76	
15,48	0,38 Next 6,17	 15		57,38	

TC 1 / 5 RUDE		DISTANCE		FRIDAY	
TC 2 / 6 KOSTANJEVAC		72,86 km		SECTION 1 / 2	
ALTERNATIVE ROAD SECTION				AVERAGE	
				58,29 km/h	
				TIME ALLOWED	
				75 min	
DISTANCE		DIRECTION	INFORMATION	DISTANCE REGRESS.	
TOTAL	PARTIAL				
21,65	6,17	 16		51,21	
22,30	0,65	 17		50,56	
24,06	1,76	 18	 Pay toll, take the card	48,80	
44,22	20,16	 19	 Vozila u tranzitu	28,64	
44,40	0,18 Next 0,45	 20	 	28,46	

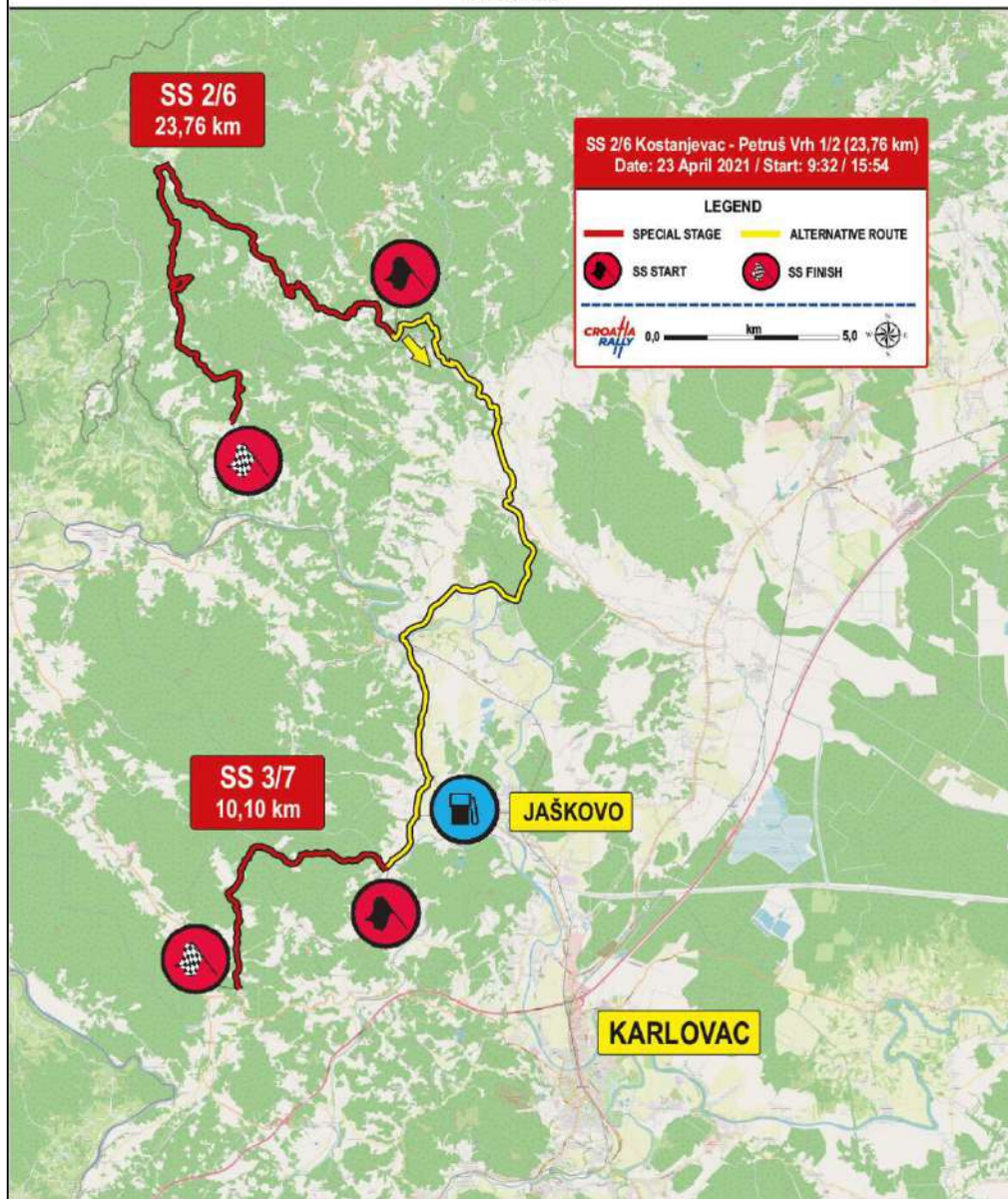
TC 1 / 5 RUDE		DISTANCE		FRIDAY	
TC 2 / 6 KOSTANJEVAC		72,86 km		SECTION 1 / 2	
ALTERNATIVE ROAD SECTION				AVERAGE	
				58,29 km/h	
				TIME ALLOWED	
				75 min	
DISTANCE		DIRECTION	INFORMATION	DISTANCE REGRESS.	
TOTAL	PARTIAL				
44,85	0,45		Pay toll OUT, with cash, bank or smart cards 1,50 € / 10,00 kn	28,01	
44,93	0,08			27,93	
45,11	0,18			27,75	
47,57	2,46			25,29	
47,93	0,36 Next 0,98			24,93	

TC 1 / 5 RUDE		DISTANCE		FRIDAY	
TC 2 / 6 KOSTANJEVAC		72,86 km		SECTION 1 / 2	
ALTERNATIVE ROAD SECTION				AVERAGE	
				58,29 km/h	
				TIME ALLOWED	
				75 min	
DISTANCE		DIRECTION	INFORMATION	DISTANCE REGRESS.	
TOTAL	PARTIAL				
48,91	0,98	 26		23,95	
49,33	0,42	 27		23,53	
50,67	1,34	 28		22,19	
		CONTINUED TO TC 2 / 6 KOSTANJEVAC ON PAGE 65 FIGURE 16			



CROATIA RALLY 2021

SS 2/6 KOSTANJEVAC - PETRUŠ VRH 1/2 (23,76 km)
Alternative

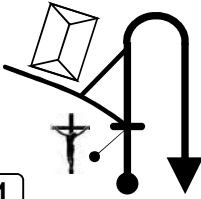
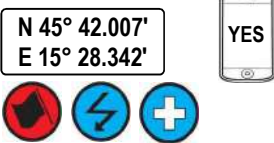


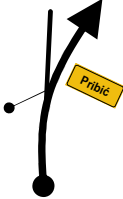

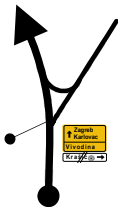

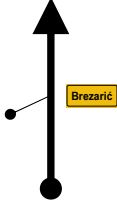



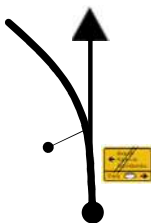

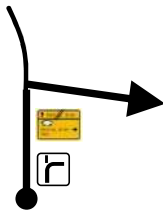

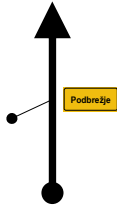

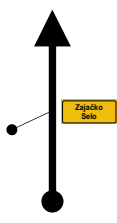



WRC CROATIA RALLY 2021 - Road book

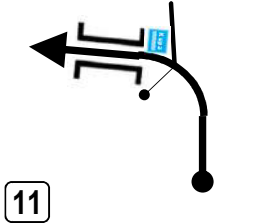

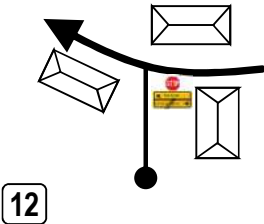

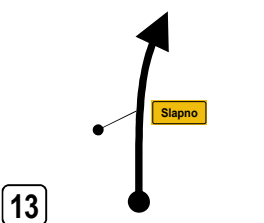

TC 2 / 6 KOSTANJEVAC	DISTANCE	FRIDAY
TC 3 / 7 JAŠKOVO	47,08 km	SECTION 1 / 2
ALTERNATIVE ROAD SECTION	AVERAGE 47,08 km/h	TIME ALLOWED 1:00 h



SS 2 / 6 KOSTANJEVAC - PETRUŠ VRH 1 / 2 START

TC 2 / 6 KOSTANJEVAC		DISTANCE		FRIDAY	
TC 3 / 7 JAŠKOVO		47,08 km		SECTION 1 / 2	
ALTERNATIVE ROAD SECTION				AVERAGE	
				47,08 km/h	
				TIME ALLOWED	
				1:00 h	
DISTANCE		DIRECTION		INFORMATION	
TOTAL	PARTIAL			DISTANCE REGRESS.	
0,00	0,00				
		1			25,29
2,63	2,63				
		2			22,66
5,96	3,33				
		3			19,33
8,73	2,77				
		4			16,56
9,90	1,17				
	Next 0,07	5			15,39

TC 2 / 6 KOSTANJEVAC		DISTANCE		FRIDAY	
TC 3 / 7 JAŠKOVO		47,08 km		SECTION 1 / 2	
ALTERNATIVE ROAD SECTION				AVERAGE	
				47,08 km/h	
				TIME ALLOWED	
				1:00 h	
DISTANCE		DIRECTION	INFORMATION	DISTANCE REGRESS.	
TOTAL	PARTIAL				
9,97	0,07	 6		15,32	
12,83	2,86	 7		12,46	
14,05	1,22	 8		11,24	
16,00	1,95	 9		9,29	
16,95	0,95 Next 0,47	 10		8,34	

TC 2 / 6 KOSTANJEVAC		DISTANCE		FRIDAY	
TC 3 / 7 JAŠKOVO		47,08 km		SECTION 1 / 2	
ALTERNATIVE ROAD SECTION				AVERAGE	
				47,08 km/h	
				TIME ALLOWED	
				1:00 h	
DISTANCE		DIRECTION	INFORMATION	DISTANCE REGRESS.	
TOTAL	PARTIAL				
17,42	0,47			7,87	
17,76	0,34			7,53	
19,98	2,22			5,31	
		<p>CONTINUED TO TC 3 / 7 JAŠKOVO ON PAGE 68 FIGURE 35</p> <input type="checkbox"/>			
		<input type="checkbox"/>			



CROATIA RALLY 2021

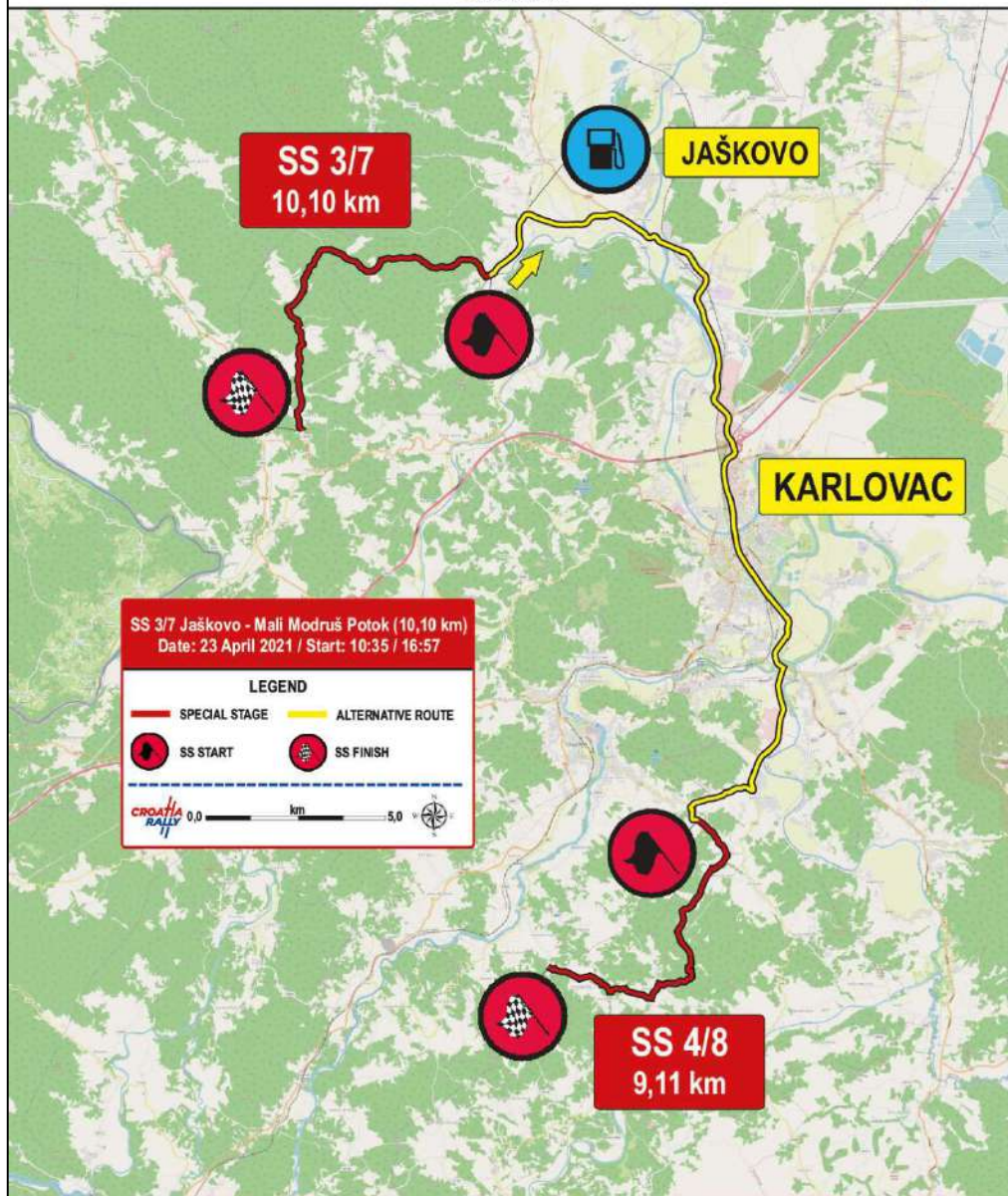


Notes



CROATIA RALLY 2021

SS 3/7 Jaškovo - Mali Modruš Potok 1/2 (10,10 km)
Alternative

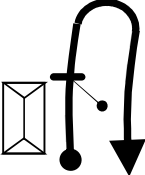


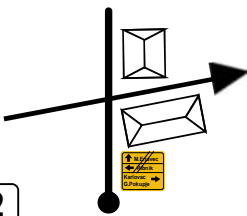



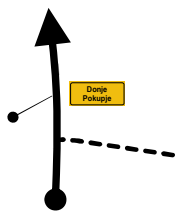


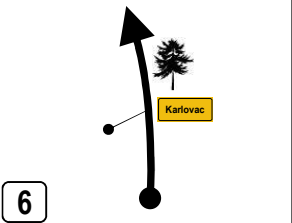

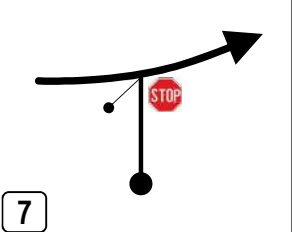

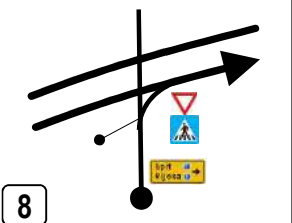



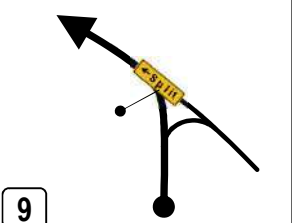





WRC CROATIA RALLY 2021 - Road book

TC	3 / 7 JAŠKOVO	DISTANCE	FRIDAY
TC	4 / 8 PEČURKOVO BRDO	40,58 km	SECTION 1 / 2
SPECIAL STAGE	3 / 7	AVERAGE	TIME ALLOWED
JAŠKOVO-M. M. POTOK 1/2	10,10 km	40,58 km/h	1:00 h



SS 3 / 7 JAŠKOVO - MALI MODRUŠ POTOK 1 / 2 - START

TC 3 / 7 JAŠKOVO		DISTANCE		FRIDAY	
TC 4 / 8 PEČURKOVO BRDO		40,58 km		SECTION 1 / 2	
SPECIAL STAGE		3 / 7		AVERAGE	
JAŠKOVO-M. M. POTOK 1/2 10,10 km		40,58 km/h		TIME ALLOWED	
				1:00 h	
DISTANCE		DIRECTION	INFORMATION	DISTANCE REGRESS.	
TOTAL	PARTIAL				
0,00	0,00	 1	<div style="border: 1px solid black; padding: 5px; width: fit-content;"> N 45° 33.076' E 15° 28.269' </div>  	22,97	
1,78	1,78	 2	<div style="border: 1px solid black; padding: 5px; width: fit-content;"> <div style="display: flex; justify-content: space-between;"> ↑ M.Erjavec ← Ribnik </div> <div style="display: flex; justify-content: space-between;"> Karlovac → G.Pokupje → </div> </div>	21,19	
4,04	2,26	 3	<div style="border: 1px solid black; padding: 5px; width: fit-content;"> <div style="display: flex; justify-content: space-between;"> ← Ožalj Karlovac → </div> </div> 	18,93	
5,29	1,25	 4	<div style="border: 1px solid black; padding: 5px; width: fit-content;"> Mahično </div>	17,68	
7,79	2,50 Next 1,76	 5	<div style="border: 1px solid black; padding: 5px; width: fit-content;"> Donje Pokupje </div>	15,18	

TC 3 / 7 JAŠKOVO		DISTANCE		FRIDAY	
TC 4 / 8 PEĆURKOVO BRDO		40,58 km		SECTION 1 / 2	
SPECIAL STAGE 3 / 7		AVERAGE		TIME ALLOWED	
JAŠKOVO-M. M. POTOK 1/2 10,10 km		40,58 km/h		1:00 h	
DISTANCE		DIRECTION	INFORMATION	DISTANCE REGRESS.	
TOTAL	PARTIAL				
9,55	1,76			13,42	
10,92	1,37			12,05	
11,87	0,95		  	11,10	
17,39	5,52		    	5,58	
		<p>CONTINUED TO TC 4 / 8 PEĆURKOVO BRDO ON PAGE 80 FIGURE 34</p>			



CROATIA RALLY 2021

SS 4/8 Pećurkovo Brdo - Mrežnički Novaki 1/2 (9,11 km)
Alternative



SS 4/8 Pećurkovo Brdo - Mrežnički Novaki (9,11 km)
Date: 23 April 2021 / Start: 11:36 / 18:00

LEGEND

SPECIAL STAGE ALTERNATIVE ROUTE



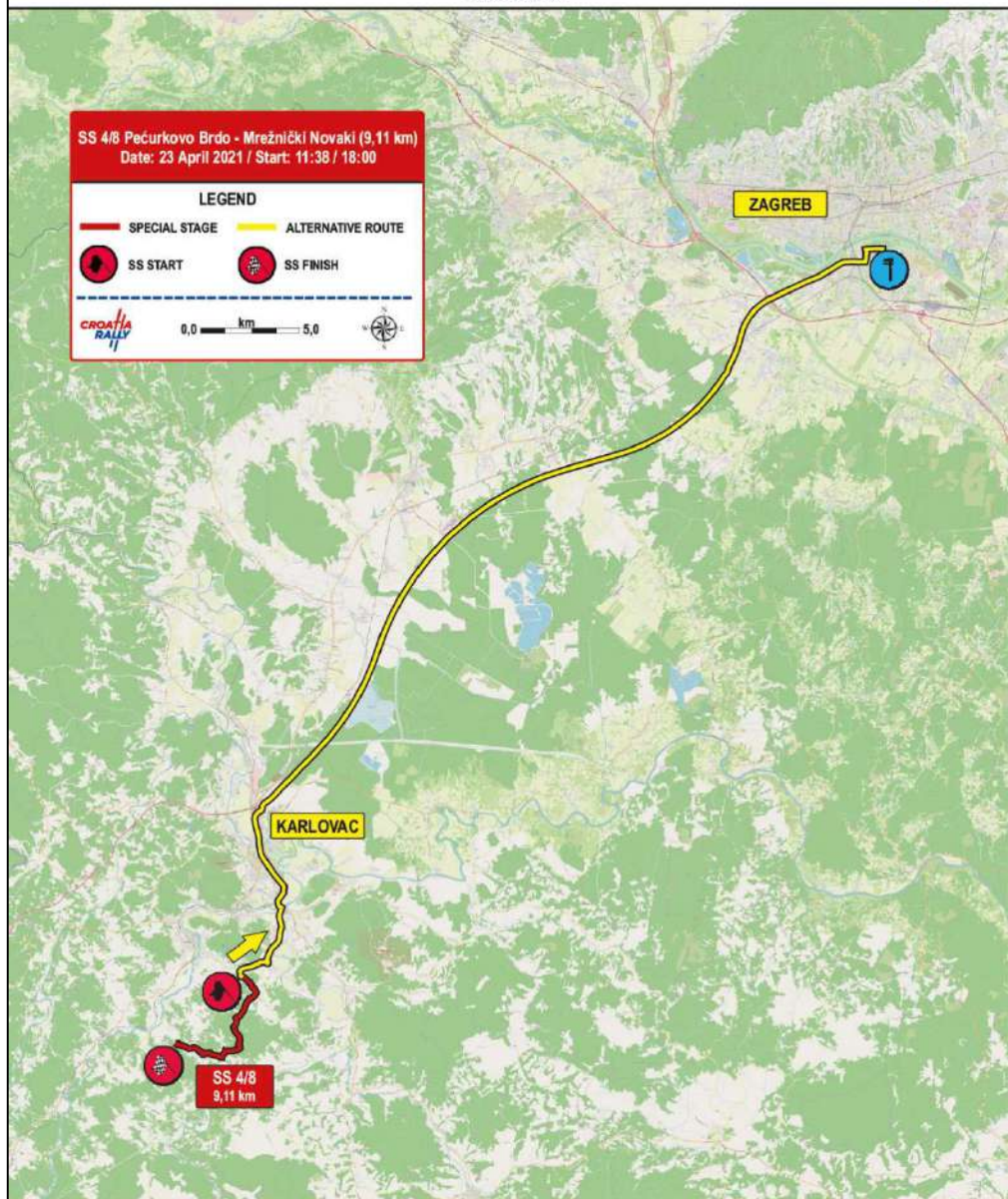
SS START



SS FINISH



0,0 km 5,0

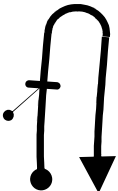




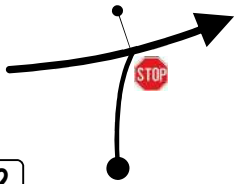

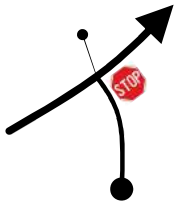

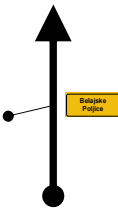
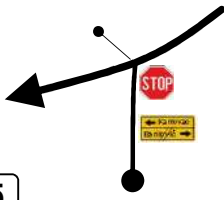







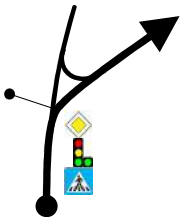



WRC CROATIA RALLY 2021 - Road book

TC	4 / 8 PEĆURKOVO BRDO	DISTANCE	FRIDAY
TC	4A/8A ZAGREB	76,14 km	SECTION 1 / 2
SPECIAL STAGE	4 / 8	AVERAGE	TIME ALLOWED
PEĆURKOVO BRDO-M. NOVAKI 1/2	9,11 km	57,10 km/h	1:20 h



SS 4 / 8 PEĆURKOVO BRDO - MREŽNIČKI NOVAKI 1 / 2 - START

TC 4 / 8 PEĆURKOVO BRDO		DISTANCE		FRIDAY	
TC 4A/8A ZAGREB		76,14 km		SECTION 1 / 2	
SPECIAL STAGE 4 / 8		AVERAGE		TIME ALLOWED	
PEĆURKOVO BRDO-M. NOVAKI 1/2 9,11 km		57,10 km/h		1:20 h	
DISTANCE		DIRECTION	INFORMATION		DISTANCE REGRESS.
TOTAL	PARTIAL				
0,00	0,00	<div style="text-align: center;">  1 </div>	<div style="display: flex; justify-content: space-between; align-items: center;"> <div style="border: 1px solid black; padding: 5px;"> N 45° 25.867' E 15° 32.122' </div> <div style="text-align: center;">  </div> </div> <div style="display: flex; justify-content: center; margin-top: 10px;">    </div>		60,00
0,14	0,14	<div style="text-align: center;">  2 </div>			59,86
0,58	0,44	<div style="text-align: center;">  3 </div>			59,42
1,62	1,04	<div style="text-align: center;">  4 </div>	<div style="border: 2px solid yellow; padding: 5px; display: inline-block;"> Belajske Poljice </div>		58,38
2,12	0,50 Next 3,26	<div style="text-align: center;">  5 </div>	<div style="border: 2px solid yellow; padding: 5px; display: inline-block; margin-bottom: 10px;"> ← Karlovac Barilović → </div> 		57,88

TC 4 / 8 PEĆURKOVO BRDO		DISTANCE		FRIDAY	
TC 4A/8A ZAGREB		76,14 km		SECTION 1 / 2	
SPECIAL STAGE 4 / 8		AVERAGE		TIME ALLOWED	
PEĆURKOVO BRDO-M. NOVAKI 1/2 9,11 km		57,10 km/h		1:20 h	
DISTANCE		DIRECTION	INFORMATION	DISTANCE REGRESS.	
TOTAL	PARTIAL				
5,38	3,26	 6		54,62	
5,53	0,15	 7		54,47	
5,82	0,29	 8		54,18	
9,21	3,39	 9		50,79	
		CONTINUED TO TC 4A / 8A ZAGREB ON PAGE 94 FIGURE 45			

