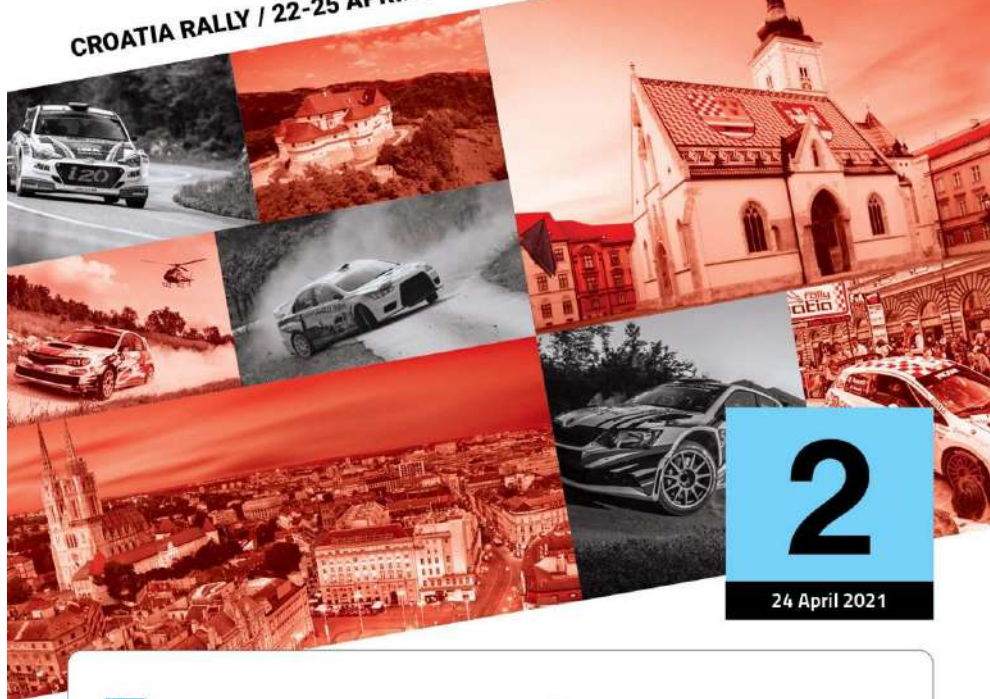




CROATIA RALLY / 22-25 APRIL 2021.

ROAD BOOK 2



2

24 April 2021



Accident & Safety Procedure

Observe the instructions given for the operation of the tracking unit installed in your car!

1. All competitors must be conversant with FIA WRC Sporting Regulations Article 40 (competitor safety) and Article 5.5.5 (SOS/OK Signs - Competitor safety) and 5.6 (Accident reporting) of the Appendix III to the FIA WRC Sporting Regulations.
2. When a red "SOS" is displayed it is **MANDATORY** to stop and assist the crew requiring help. Any crew which sees a car which has suffered a major accident where both crew members are seen inside the car but are not displaying the red "SOS" sign, shall immediately and without exception stop to render assistance. You are responsible to help the injured and make sure that safety services are mobilised as quickly as possible
3. The next car must take the following information to the NEXT radio post which may be the finish control:
 - Competition number for the crew involved.
 - If and how many crew members or spectators are injured.
 - If any crew member or spectator are trapped in or outside the car.
 - Location of the accident; i.e. the closest road book junction or kilometre post.
 - Any other vital information; i.e. fire, water.
4. All following cars shall also stop and leave a clear route for emergency vehicles
5. All competitors stopped in a stage must place their red triangle at least 50 m before where the car is stopped in a conspicuous place on the same side of the road as the car even if the car is clear of the road.
6. The event emergency telephone number is: (+385) 00 0000 00
7. If you do not wish to re-start and **finally withdraw** from the event you must complete the form at the back of this book and respect all the applicable regulations.
8. All competitors retiring from a Section are obliged to hand in their time card to the sweeper car or to a marshal at an official control.



Accident report

NOTE: This Form must be fulfilled in case of any accident where are injured people (competitors, officials, spectators) or where Damage is done to property belonging to third persons.

Surname of the Driver:

Start Number:

Vehicle registration No:

Date:

Time:

Location:

Details on any other Party involved

Name:

Address:

Description of Accident:

Nature of any Injuries:

Nature of any Property Damage:

Delivered by

Name:

Address:

Place:

Date:

Time:

Received by:

Official:

Signature:

Place:

Date:

Time:



IMPORTANT Phone Numbers

National Sporting Authority (ASN)	+385 1 6551 349
Croatian Automobile & Karting Federation (CAKF)	
Rally Office	+385 91 2307 569
Automobile club «Delta Sport» Zagreb	
Rally Headquarters	+385 0000 000
National and University Library in Zagreb	
Emergency call	+385 112
Emergency medical care	+385 194
Police Emergency Call	+385 192
Fire Emergency Call	+385 193
HAK Breakdown Service	+385 1987
Police	
Zagreb Police Department	+385 1 4563 111
V Medveščak Police Station	+385 1 4570 120
VI Novi Zagreb Police Station	+385 1 6141 455
VIII Trnje Police Station	+385 1 6305 711
Jasterbarsko Police Station	+385 1 6281 033
Samobor Police Station	+385 1 3361 555
Karlovac Police Department	+385 47 664 111
Duga Resa Police Station	+385 47 664 639
Ozalj Police Station	+385 47 664 739
Krapina-Zagorje Police Department	+385 49 225 111
Donja Stubica Police Station	+385 49 201 510
Klanjec Police Station	+385 49 201 610
Hospitals	
Clinical Hospital centre Dubrava	+385 1 2902 444
Clinical Hospital centre Zagreb	+385 1 2388 888
Clinic for Infectious Diseases "Dr. Fran Mihaljević"	+385 1 2826 222
Clinical of Traumatology	+385 1 4697 000
Clinical Hospital Sveti duh	+385 1 3709 400
Clinical Hospital centre Sestre milosrdnice	+385 1 3787 111
Clinical Hospital Merkur	+385 1 2431 390
General Hospital Karlovac	+385 47 608 100
General Hospital Zabok	+385 49 205 000

Symbols 1

SS Information

Average speed

Total from TC to TC

Scheduled Time

TC: 4/8 JAŠKOVO		DISTANCE		FRIDAY	
TC: 5/9 PEĆURKOVO BRDO		40,71 km		SECTION 2/3	
SPECIAL STAGE		4/8 AVERAGE		TIME ALLOWED	
JAŠKOVO-M. M. POTOK 1/2 10,10 km		40,71 km/h		1:00 h	
DISTANCE		DIRECTION	INFORMATION	DISTANCE	
TOTAL	PARTIAL			REGRESS	
9,68	0,50	 21 0,42	Mali Modruš Potok km to Stage Finish		30,90
9,75	0,07	 22 0,35	Tarmac RP 10 YES N 45° 31.185' E 15° 24.604'		30,83
10,03	0,28	 23 0,07	Gravel Delete line ≤ 200 m NC 12		30,55
10,10	0,07	 24 0,00	SS 4/8 JAŠKOVO - MALI MODRUŠ POTOK 1/2 YES N 45° 31.020' E 15° 24.681'	SS 4/8	30,48
10,49	0,39	 25 0,11	STOP N 45° 30.848' E 15° 24.794' STOP		30,09
TURN QUICKLY		PAGE 28-00			

Turn quickly the page over ≤200m









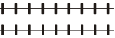



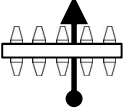
Distance to SS Start

Symbols 2

	TIME CONTROL		REFUELING ZONE
	SS START		TYRE MARKING ZONE
	SS FINISH		SERVICE ZONE
	STOP CONTROL		MEDIA ZONE
	END OF AREA		RADIO POINT
	TRAFFIC LIGHT		MEDICAL VEHICLE POINT
	TARMAC ROAD DIRECTION TO FOLOW WITH POINT OF KM		TOWN ENTRANCE
	GRAVEL ROAD		DIRECTION TO FOLOW
	TRAFFIC SIGNS		DO NOT CHANGE DIRECTION
	HIGHWAY		EVACUATION ROAD

IMPORTANT
IN CASE A CROSSING IS OMITTED IN THE ROADBOOK FOLLOW THE MAIN ROAD

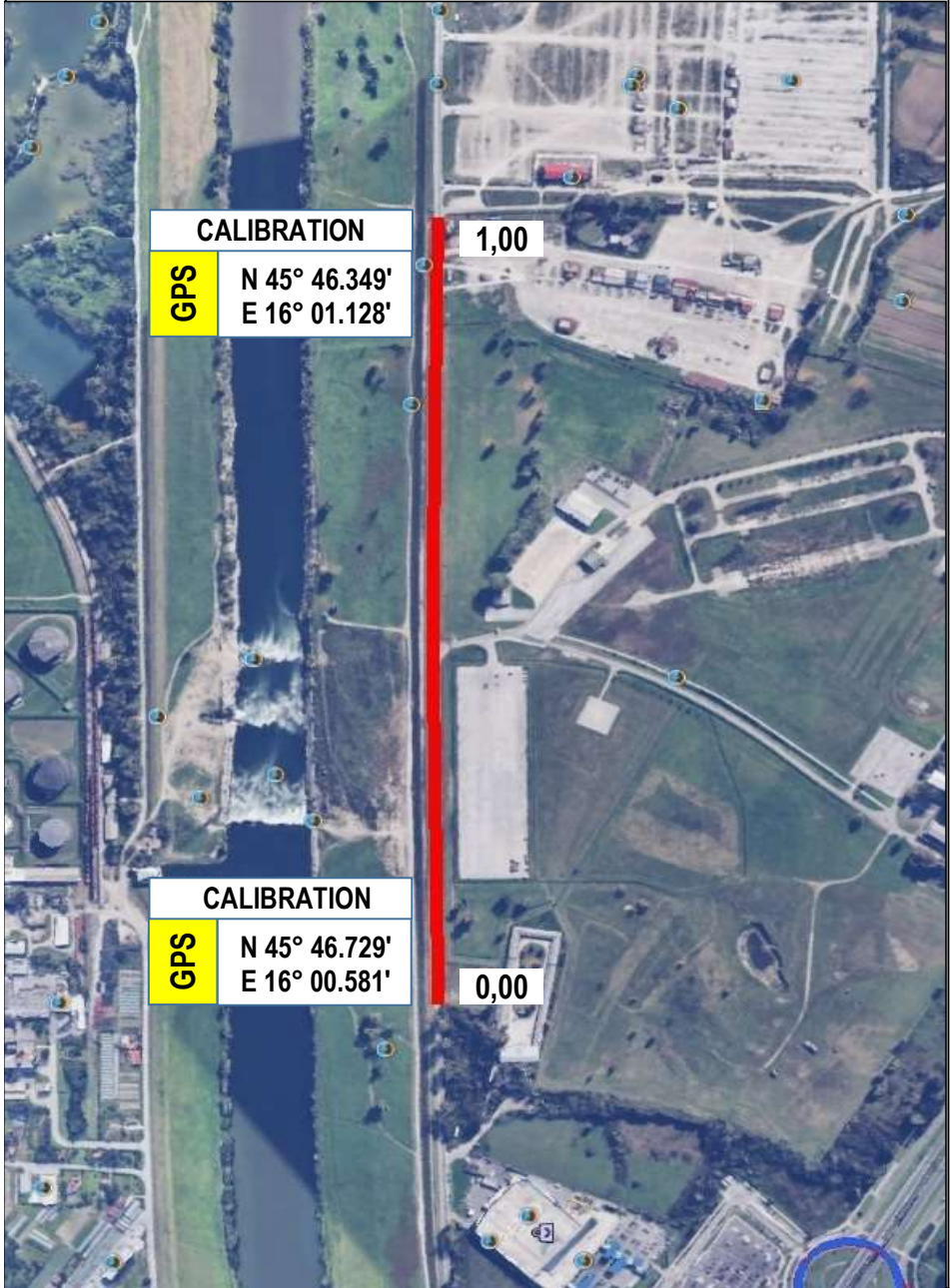
Symbols 3

	HOUSE		CELL PHONE SIGNAL AVAILABLE
	CHURCH		TREE
	CRUCIFIXION		BRIDGE
	TAKE CARE		FENCE
	RAIL / TRAM TRACK		HAY BALE
	TIRE		CUT PROTECTION
	PAY TOOL		

IMPORTANT
IN CASE A CROSSING IS OMITTED IN THE ROADBOOK FOLLOW THE MAIN ROAD



Terratrip 303 GeoTrip Rally Computer - Check



CALIBRATION

GPS

N 45° 46.349'
E 16° 01.128'

1,00

CALIBRATION

GPS

N 45° 46.729'
E 16° 00.581'

0,00

Schedule before the rally week

Tuesday 22 December		
	Rally Guide 1 publication	www.rally-croatia.com
Monday 22 February		
	Publishing of the Supplementary Regulations	
	Opening day for Entries	www.rally-croatia.com
	Opening date for Media accreditation	
Tuesday 23 March		
	Rally Guide 2 publication	
	Closing date for entries	
	Road Book and Route Map available	www.rally-croatia.com
	Opening date for Media accreditation	
Wednesday 7 April		
	Closing date for International media accreditation	FIA
Thursday 8 April		
	Closing date for National media accreditation	press@rally-croatia.com
	Closing date for TV and international radio accreditation	WRC Promoter
	Closing date for helicopter registration	www.rally-croatia.com
	Closing date for Service Park facilities order	info@rally-croatia.com
	Closing date for submitting Service area request form	info@rally-croatia.com
	Closing date for Shakedown registration (except for P1 and P2 drivers)	info@rally-croatia.com
	Closing date for reconnaissance only application	info@rally-croatia.com
	Closing date for FIA fuel orders	mehmet.basar@total.com
	Closing date tyre orders	See contacts FIA WRC SR Art 14.1.1.
	Publication of Entry List with allocated competition numbers	www.rally-croatia.com
Sunday 18 April		
	Service Park opening for Manufacturer teams and Priority competitors	Zagreb Fair
Schedule during the rally week		
Monday 19 April		
09:00	Service Park opening for all competitors	Zagreb Fair
09:00 - 20:00	Rally HQ and Rally Office open	National and University Library
14:00 - 20:00	Registration for Reconnaissance	All competitors at individual time that will be published in a Bulletin. (one representative)
	Administrative Checks	
	Collection of Materials & Documents	
14:00 - 20:00	Collection of Reconnaissance trackers	SAS truck, Service Park
Tuesday 20 April		
07:00 - 20:00	Rally HQ and Rally Office open	National and University Library
07:00 - 09:00	Registration for Reconnaissance	By appointment only
	Administrative Checks	
	Collection of Materials & Documents	
	Collection of Reconnaissance trackers	SAS truck, Service Park
07:00 - 19:00	Reconnaissance Day 1	See schedule in Appendix 2
14:00	Media Accreditation opening	INA, Av. V. Holjevac 10
14:00 - 19:00	Collection of FIA WRC Safety trackers rally car	SAS truck, Service Park

Wednesday 21 April		
07:00 - 22:00	Rally HQ and Rally Office open	National and University Library
07:00 - 19:00	Reconnaissance Day 2	See schedule in Appendix 2
08:30	Media Centre opening	INA, Av. V. Holjevcica 10
09:00 - 12:30	Scrutineering - Sealing & Marking of Components for Manufactures	Team service area in the SP
14:00 - 22:00	Scrutineering - Sealing & Marking of Components for P2, P3, JWRC and Non-priority drivers	Rally park, Zagreb Fair
17:00	Publication of the Start list for Shakedown (P1 & invited drivers)	Digital Notice Board
17:00 - 22:00	Return of reconnaissance trackers	SAS truck, Service Park
18:00	FIA Photographers safety briefing	By video conference
18:00	Team Managers Meeting	By video conference
20:00	Competitors' Safety Briefing	By video conference
Thursday 22 April		
07:00 - 22:00	Rally HQ and Rally Office open	National and University Library
09:01 - 11:00	Shakedown P1, P2	SD Medvedgrad
11:01 - 13:00	Shakedown P1, P2, P3 and P4 drivers	SD Medvedgrad
13:01 - 15:00	Shakedown for all drivers	SD Medvedgrad
15:30	FIA Pre-Event Press Conference	By video conference
16:00	Publication of the Start list for Section 1 and Ceremonial Start	Digital Notice Board
19:00	Ceremonial Start	Start podium
Friday 23 April		
07:00 - 00:00	Rally HQ and Rally Office open	National and University Library
07:46	Start of Section 1	TC 0 Start (Service OUT)
20:55	Finish of Section 2 (estimated time of 1 st car)	TC 8D - PF IN
21:30	Publication of the Start list for Section 3	Digital Notice Board
Saturday 24 April		
06:00 - 23:00	Rally HQ and Rally Office open	National and University Library
07:01	Start of Section 3	TC 8E - PF OUT
19:13	Finish of Section 4 (estimated time of 1 st car)	TC 16C - SP OUT / PF IN
21:00	Publication of the Start list for Section 5	Digital Notice Board
Sunday 25 April		
05:30 - 19:00	Rally HQ and Rally Office open	National and University Library
06:32	Start of Section 5	TC 16D - PF OUT / SP IN
13:18	Start of Power Stage	SS 20
15:30	Podium Ceremony and Prize giving	Trg sv. Marka, Zagreb
16:25	Finish of the rally	TC 20B - PF IN
16:30	Final Scrutineering	Service Park, Zagreb Fair
16:30 - 20:00	Return of FIA WRC Safety trackers rally cars	SAS truck, Service Park
17:00	FIA Post-Event Press conference	By video conference
18:30	Publication of Provisional Classification	Digital Notice Board



CROATIA RALLY 2021 ITINERARY



SHAKEDOWN (Sunrise: 05h57 - Sunset: 19h52)

Thursday, 22 April 2021

TC / SD	LOCATION	SS dist.	Liaison dist.	Total dist.	Target time	First car due
	Service OUT (Zagreb Fair)					
TC SD	Gornji Lukšić		11,80	11,80	0:50	8:56
SD	Shakedown Medvedgrad	4,60				9:01
	Service IN (Zagreb Fair)		13,11	17,71	1:00	
	SHAKEDOWN	4,60	24,91	29,51		

Shakedown

START, Sections 1 & 2 (Sunrise: 05h56 - Sunset: 19h53)

Friday, 23 April 2021

TC / SS	LOCATION	SS dist.	Liaison dist.	Total dist.	Target time	First car due
0	Start - Zagreb Fair (Service OUT)					7:46
RZ	Refuel - Zagreb					
1	Distance to next refuel	(30,70)	(94,53)	(125,23)		
1	Rude		39,59	39,59	0:50	8:36
SS 1	Rude - Plešivica 1	6,94				8:39
2	Kostanjevac		33,37	40,31	0:50	9:29
SS 2	Kostanjevac - Petruš Vrh 1	23,76				9:32
RZ	Remote Refuel - Jaškovo "Žganjer"		(21,57)	(45,33)		
2	Distance to next refuel	(19,21)	(99,56)	(118,77)		
3	Jaškovo		23,32	47,08	1:00	10:32
SS 3	Jaškovo - Mali Modruš Potok 1	10,10				10:35
4	Pećurkovo Brdo		30,76	40,86	1:00	11:35
SS 4	Pećurkovo Brdo - Mrežnički Novaki 1	9,11				11:38
4A	Regroup & Technical Zone IN		67,05	76,16	1:20	12:58
4B	Technical Zone / Regroup OUT & Service IN				0:30	13:28
	SERVICE B (Zagreb Fair)	(49,91)	(194,09)	(244,00)	0:40	
4C	Service OUT					14:08
RZ	Refuel - Zagreb					
3	Distance to next refuel	(30,70)	(94,53)	(125,23)		
5	Rude		39,59	39,59	0:50	14:58
SS 5	Rude - Plešivica 2	6,94				15:01
6	Kostanjevac		33,37	40,31	0:50	15:51
SS 6	Kostanjevac - Petruš Vrh 2	23,76				15:54
RZ	Remote Refuel - Jaškovo "Žganjer"		(21,57)	(45,33)		
4	Distance to next refuel	(19,21)	(107,93)	(127,14)		
7	Jaškovo		23,32	47,08	1:00	16:54
SS 7	Jaškovo - Mali Modruš Potok 2	10,10				16:57
8	Pećurkovo Brdo		30,76	40,86	1:00	17:57
SS 8	Pećurkovo Brdo - Mrežnički Novaki 2	9,11				18:00
8A	Technical Zone IN		67,05	76,16	1:20	19:20
8B	Technical Zone OUT & Service IN				0:30	19:50
	FLEXI SERVICE C (Zagreb Fair)	(49,91)	(194,09)	(244,00)	0:45	
8C	Service OUT**					20:35
8D	Parc ferme IN (Zagreb, Trg bana Josipa Jelačića)**		8,37	8,37	0:20	20:55
	<i>**Early check in permitted All cars (except re-starting crews) has to be in Parc ferme no later than:</i>					
						0:00
	Overnight regroup					
	FRIDAY Totals	99,82	396,55	496,37		

Section 1

Section 2

TC / SS	LOCATION	SS dist.	Liaison dist.	Total dist.	Target time	First car due
8E	Parc ferme OUT (Zagreb, Trg bana Josipa Jelačića)					7:01
8F	Service IN		6,97	6,97	0:15	7:16
	SERVICE D (Zagreb Fair)	(0,00)	(15,34)	(15,34)	0:15	
8G	Service OUT					7:31
RZ	Refuel - Zagreb					
5	Distance to next refuel	(41,07)	(74,16)	(115,23)		
9	Mali Lipovec		45,86	45,86	0:55	8:26
SS 9	Mali Lipovec - Grdanjci 1	20,30				8:29
10	Stojdraga		5,41	25,71	0:45	9:14
SS 10	Stojdraga - Gornja Vas 1	20,77				9:17
RZ	Remote Refuel - Krašić		(22,89)	(43,66)		
6	Distance to next refuel	(19,89)	(90,58)	(110,47)		
11	Krašić		25,06	45,83	0:50	10:07
SS 11	Krašić - Vrškovac 1	11,11				10:10
12	Vinski Vrh		28,81	39,92	0:50	11:00
SS 12	Vinski Vrh - Duga Resa 1	8,78				11:08
12A	Regroup & Technical Zone IN		59,60	68,38	1:10	12:18
12B	Technical Zone / Regroup OUT & Service IN				0:33	12:51
	SERVICE E (Zagreb Fair)	(60,96)	(164,74)	(225,70)	0:40	
12C	Service OUT					13:31
RZ	Refuel - Zagreb					
7	Distance to next refuel	(41,07)	(74,16)	(115,23)		
13	Mali Lipovec		45,86	45,86	0:55	14:26
SS 13	Mali Lipovec - Grdanjci 2	20,30				14:29
14	Stojdraga		5,41	25,71	0:45	15:14
SS 14	Stojdraga - Gornja Vas 2	20,77				15:17
RZ	Remote Refuel - Krašić		(22,89)	(43,66)		
8	Distance to next refuel	(19,89)	(90,58)	(110,47)		
15	Krašić		25,06	45,83	0:50	16:07
SS 15	Krašić - Vrškovac 2	11,11				16:10
16	Vinski Vrh		28,81	39,92	0:50	17:00
SS 16	Vinski Vrh - Duga Resa 2	8,78				17:08
16A	Technical Zone IN		59,60	68,38	1:10	18:18
16B	Technical Zone OUT & Service IN				0:10	18:28
	FLEXI SERVICE F (Zagreb Fair)	(60,96)	(164,74)	(225,70)	0:45	
16C	Service OUT**					19:13
	**Early check in permitted All cars (except re-starting crews) has to be in Parc ferme no later than: 22:00					
	Overnight regroup					
	SATURDAY Totals	121,92	336,45	458,37		

Section 3

Section 4

TC / SS	LOCATION	SS dist.	Liaison dist.	Total dist.	Target time	First car due
16D	Parc ferme OUT / Service IN				0:15	6:32
	SERVICE G (Zagreb Fair)	(0,00)	(0,00)	(0,00)	0:15	
16E	Service OUT					6:47
RZ 9	Refuel - Zagreb Distance to next refuel	(39,29)	(60,13)	(99,42)		
17	Bliznec		14,33	14,33	0:30	7:17
SS 17	Bliznec - Pila 1	25,20				7:20
18	Zagorska Sela		41,61	66,81	1:10	8:30
SS 18	Zagorska Sela - Kumrovec 1 (Live TV)	14,09				8:38
RZ 10	Remote Refuel - Kumrovec "Zelenjak" Distance to rally finish	(39,29)	(4,19)	(186,42)	(225,71)	
19	Bliznec		76,64	90,73	1:30	10:08
SS 19	Bliznec - Pila 2	25,20				10:11
19A	Regroup & Technical Zone IN (Kumrovec)		35,18	60,38	1:20	11:31
19B	Regroup & Technical Zone OUT (Kumrovec)				1:30	13:01
20	Zagorska Sela		6,35	6,35	0:14	13:15
SS 20	Zagorska Sela - Kumrovec 2 (Wolf Power Stage)	14,09				13:18
20A	Finish area IN (Trg svetog Marka Zagreb)** Podium (Trg svetog Marka Zagreb)		65,94	80,03	2:00	15:18 15:30
20B	Parc ferme IN**		6,50	6,50	1:07	16:25
	**Early check in permitted					
SUNDAY Totals		78,58	246,55	325,13		

v. 20 March 2021

TOTALS OF THE RALLY

	SS	Liaison	Total	% of SS
Friday (Sections 2, 3 & 4)	99,82	396,55	496,37	20,11%
Saturday (Sections 5 & 6)	121,92	336,45	458,37	26,60%
Sunday (Sections 7 & 8)	78,58	246,55	325,13	24,17%
Total - 22 SS	300,32	979,55	1279,87	23,46%

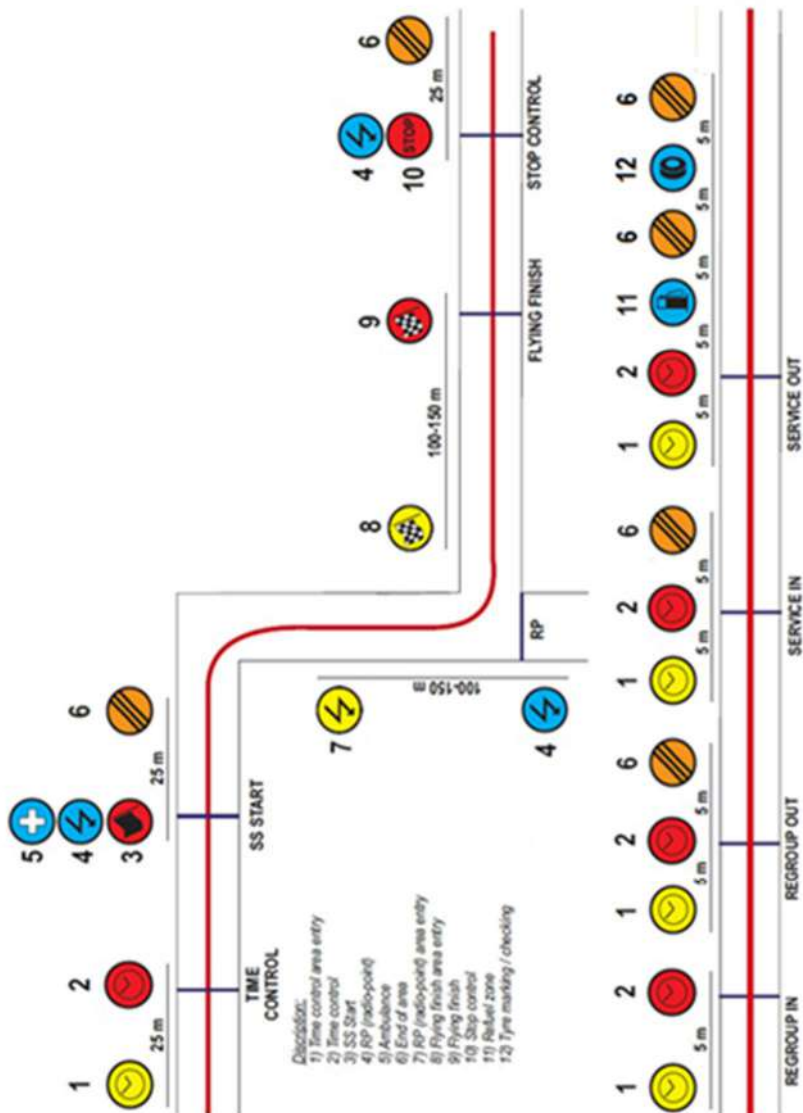
Section 5

Section 6



CROATIA RALLY 2021

FIA Standard signs board



Reconnaissance Day 1
Tuesday 20 April

Group 1 FIA P1 & P2		Allowed time	SS km	To next SS		Total km
SP OUT	Zagreb Fair			14,30	(SS 17/19)	14,30
SS 17/19	Bliznec - Pila	07:00 - 10:00	25,20	41,61	(SS 18/20)	66,81
SS 18/20	Zagorska Sela - Kumrovec	08:00 - 11:00	14,09	93,39	(SS 9/13)	107,48
SS 9/13	Mali Lipovec - Grdanjci	10:00 - 16:00	20,30	5,41	(SS 10/14)	25,71
SS 10/14	Stojdraga - Gornja Vas	11:00 - 17:00	20,77	25,06	(SS 11/15)	45,83
SS 11/15	Krašič - Vrškovac	12:00 - 18:00	11,11	28,81	(SS 12/16)	39,92
SS 12/16	Vinski Vrh - Duga Resa	13:00 - 19:00	8,78	46,46	(SS 9/13)	55,24
SS 9/13	Mali Lipovec - Grdanjci	10:00 - 16:00	20,30	5,41	(SS 10/14)	25,71
SS 10/14	Stojdraga - Gornja Vas	11:00 - 17:00	20,77	25,06	(SS 11/15)	45,83
SS 11/15	Krašič - Vrškovac	12:00 - 18:00	11,11	28,81	(SS 12/16)	39,92
SS 12/16	Vinski Vrh - Duga Resa	13:00 - 19:00	8,78	59,60	SP IN	68,38
						535,13

Group 2 FIA P3, P4 and Non-priority		Allowed time	SS km	SS km x2	Finish 1 to Start 2	To next SS	Total km
SP OUT	Zagreb Fair					39,61 (SS 1/5)	39,61
SS 1/5	Rude - Plešivica	07:00 - 10:00	6,94	13,88	46,15	33,39 (SS 2/6)	93,42
SS 2/6	Kostanjevac - Petruš Vrh	08:00 - 12:00	23,76	47,52	33,29	23,15 (SS 3/7)	103,96
SS 3/7	Jaškovo - Mali Modruš Potok	10:00 - 14:00	10,10	20,20	12,25	30,61 (SS 4/8)	63,06
SS 4/8	Pećurkovo Brdo - Mrežnički Novaki	11:00 - 15:00	9,11	18,22	9,65	78,61 (SS 17/19)	106,48
SS 17/19	Bliznec - Pila	13:00 - 17:00	25,20	-	-	41,72 (SS 18/20)	66,92
SS 18/20	Zagorska Sela - Kumrovec	14:00 - 19:00	14,09	-	-	68,35 SP IN	82,44
							555,89

Reconnaissance Day 2
Wednesday 21 April

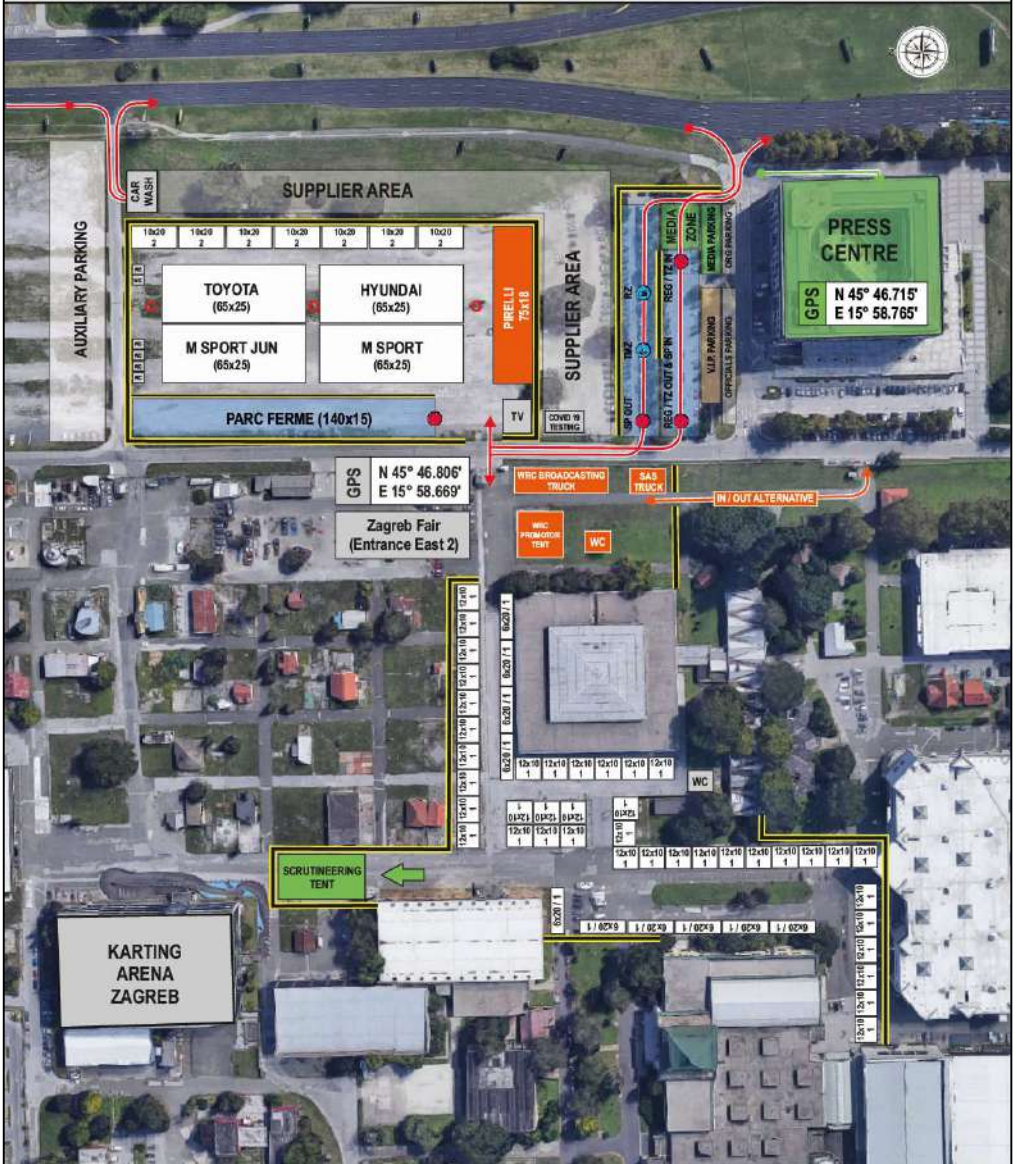
Group 1 FIA P1 & P2		Allowed time	SS km	SS km x2	Finish 1 to Start 2	To next SS	Total km
SP OUT	Zagreb Fair					39,61 (SS 1/5)	39,61
SS 1/5	Rude - Plešivica	07:00 - 10:00	6,94	13,88	46,15	33,39 (SS 2/6)	93,42
SS 2/6	Kostanjevac - Petruš Vrh	08:00 - 12:00	23,76	47,52	33,29	23,15 (SS 3/7)	103,96
SS 3/7	Jaškovo - Mali Modruš Potok	10:00 - 14:00	10,10	20,20	12,25	30,61 (SS 4/8)	63,06
SS 4/8	Pećurkovo Brdo - Mrežnički Novaki	11:00 - 15:00	9,11	18,22	9,65	78,61 (SS 17/19)	106,48
SS 17/19	Bliznec - Pila	13:00 - 16:00	25,20	-	-	41,72 (SS 18/20)	66,92
SS 18/20	Zagorska Sela - Kumrovec	14:00 - 17:00	14,09	-	-	68,35 SP IN	82,44
							555,89

Group 2 FIA P3, P4 and Non-priority		Allowed time	SS km	To next SS		Total km
SP OUT	Zagreb Fair			14,30	(SS 17/19)	14,30
SS 17/19	Bliznec - Pila	07:00 - 10:00	25,20	41,61	(SS 18/20)	66,81
SS 18/20	Zagorska Sela - Kumrovec	08:00 - 11:00	14,09	93,39	(SS 9/13)	107,48
SS 9/13	Mali Lipovec - Grdanjci	10:00 - 16:00	20,30	5,41	(SS 10/14)	25,71
SS 10/14	Stojdraga - Gornja Vas	11:00 - 17:00	20,77	25,06	(SS 11/15)	45,83
SS 11/15	Krašič - Vrškovac	12:00 - 18:00	11,11	28,81	(SS 12/16)	39,92
SS 12/16	Vinski Vrh - Duga Resa	13:00 - 19:00	8,78	46,46	(SS 9/13)	55,24
SS 9/13	Mali Lipovec - Grdanjci	10:00 - 16:00	20,30	5,41	(SS 10/14)	25,71
SS 10/14	Stojdraga - Gornja Vas	11:00 - 17:00	20,77	25,06	(SS 11/15)	45,83
SS 11/15	Krašič - Vrškovac	12:00 - 18:00	11,11	28,81	(SS 12/16)	39,92
SS 12/16	Vinski Vrh - Duga Resa	13:00 - 19:00	8,78	59,60	SP IN	68,38
						535,13



CROATIA RALLY 2021

Rally park - Zagreb Fair



WRC CROATIA RALLY 2021 - Road book



CROATIA RALLY 2021

Scrutineering

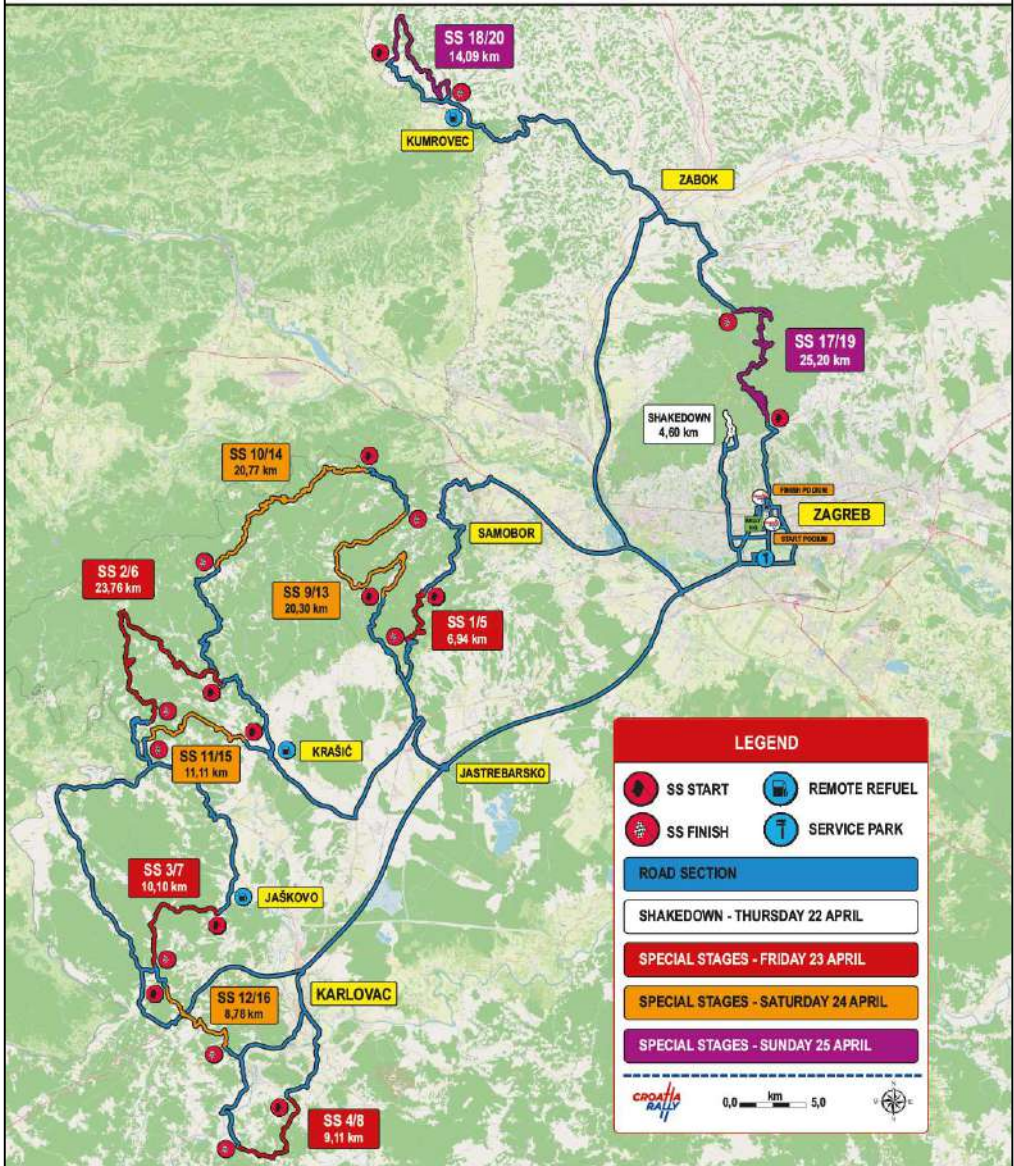


WRC CROATIA RALLY 2021 - Road book



CROATIA RALLY 2021

General Rally Map

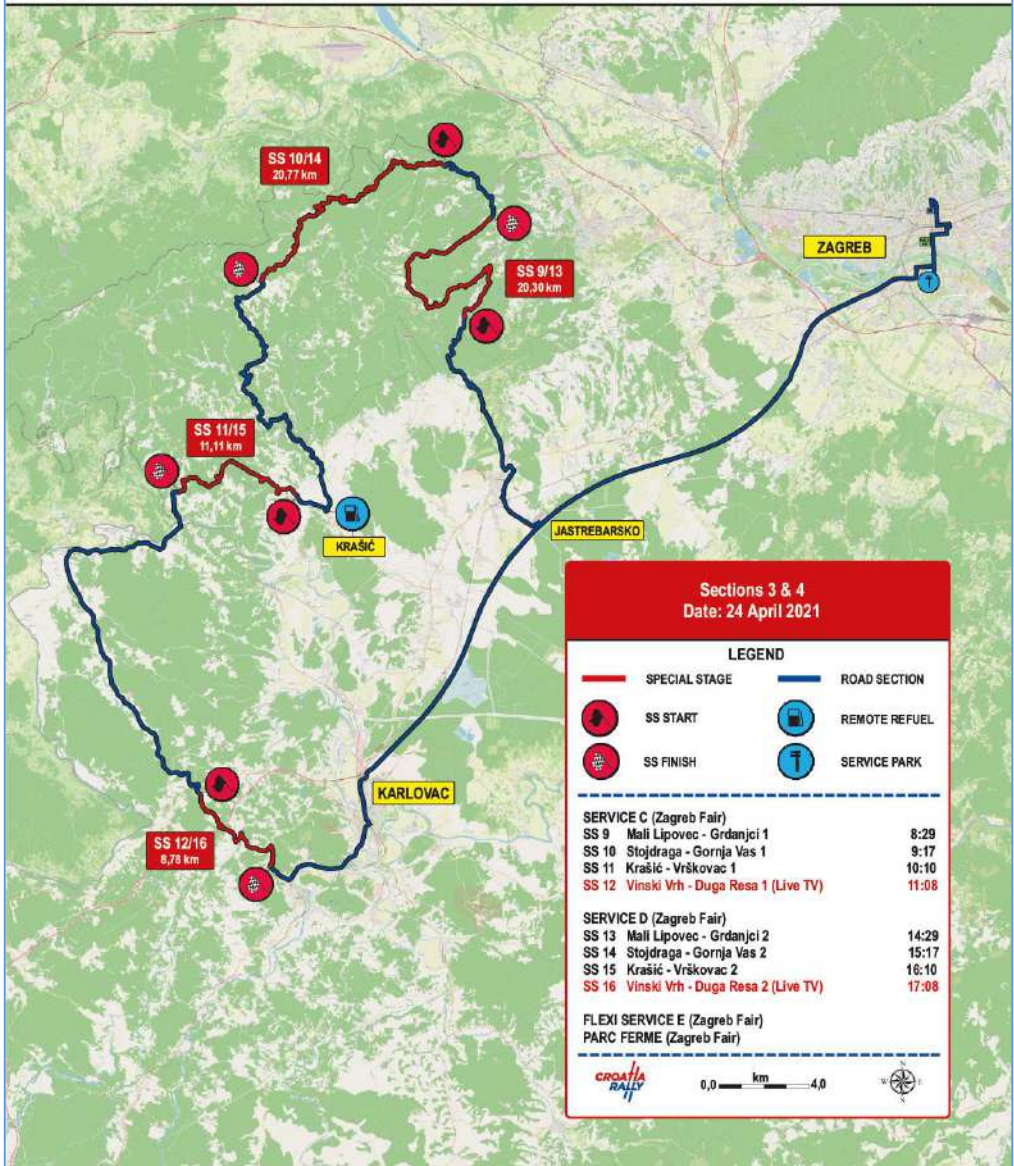


WRC CROATIA RALLY 2021 - Road book



CROATIA RALLY 2021

Overview Rally Map - 24 April

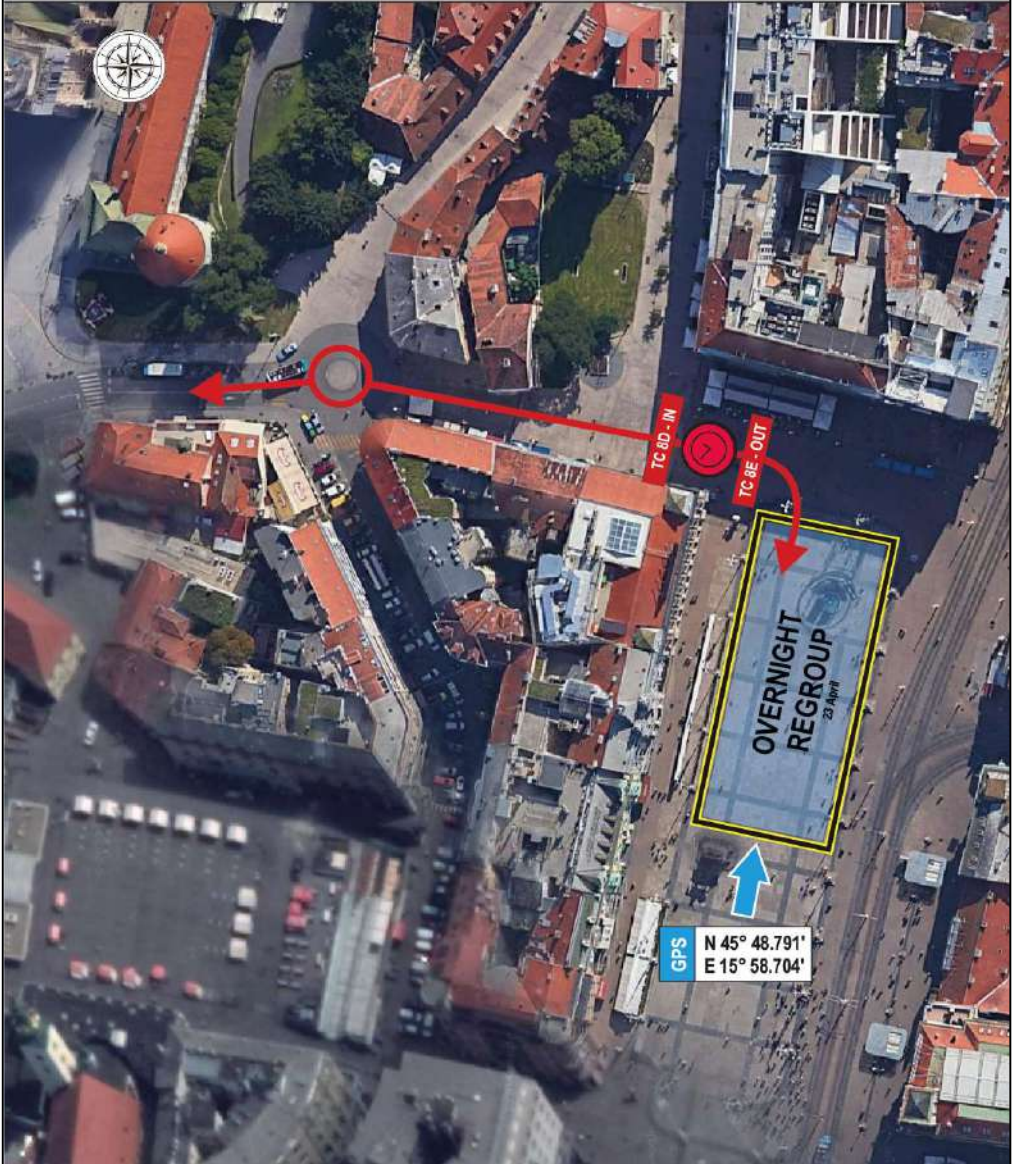


WRC CROATIA RALLY 2021 - Road book



CROATIA RALLY 2021

Overnight regroup Zagreb Centre



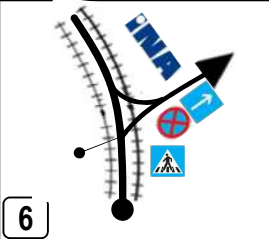

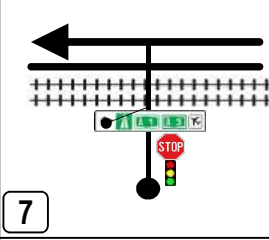
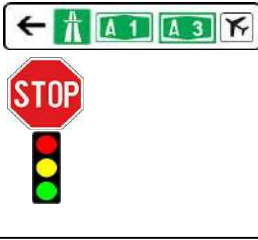
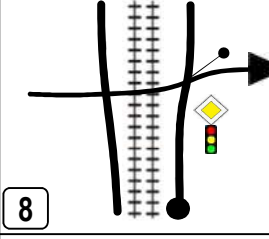

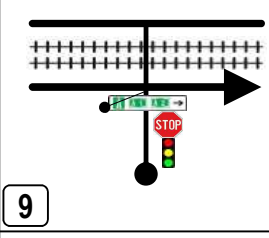
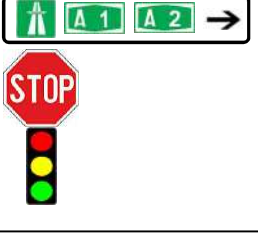
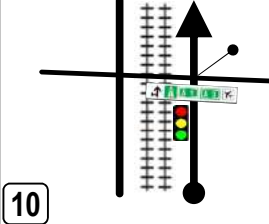
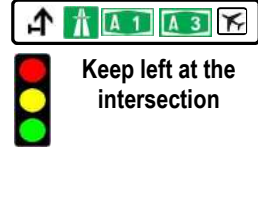
WRC CROATIA RALLY 2021 - Road book

TC	8E ZAGREB	DISTANCE	SATURDAY
TC	8F ZAGREB	6,97 km	SECTION 3
		AVERAGE	TIME ALLOWED
		27,88 km/h	15 min

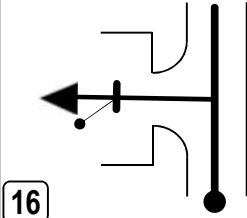




TC 8E ZAGREB - PARC FERME OUT

TC 8E ZAGREB		DISTANCE		SATURDAY		
TC 8F ZAGREB		6,97 km		SECTION 3		
		AVERAGE		TIME ALLOWED		
		27,88 km/h		15 min		
DISTANCE		DIRECTION		INFORMATION		DISTANCE REGRESS.
TOTAL	PARTIAL					
0,00	0,00	 1		TC 8E ZAGREB PARC FERME OUT <div style="border: 1px solid black; padding: 2px;"> N 45° 48.785' E 15° 58.703' </div>		6,97
0,08	0,08	 2				6,89
0,60	0,52	 3		 		6,37
0,66	0,06	 4		 		6,31
0,79	0,13 Next 0,34	 5		 		6,18

TC 8E ZAGREB		DISTANCE		SATURDAY	
TC 8F ZAGREB		6,97 km		SECTION 3	
		AVERAGE		TIME ALLOWED	
		27,88 km/h		15 min	
DISTANCE		DIRECTION	INFORMATION		DISTANCE REGRESS.
TOTAL	PARTIAL				
1,13	0,34				5,84
2,20	1,07				4,77
2,90	0,70				4,07
3,63	0,73				3,34
4,39	0,76 Next 0,06				2,58

TC	8E ZAGREB	DISTANCE		SATURDAY	
TC	8F ZAGREB	6,97 km		SECTION	3
		AVERAGE		TIME ALLOWED	
		27,88 km/h		15 min	
DISTANCE		DIRECTION	INFORMATION		DISTANCE REGRESS.
TOTAL	PARTIAL				
4,45	0,06				2,52
5,03	0,58				1,94
6,30	1,27				0,67
6,78	0,48				0,19
6,92	0,14				0,05

TC 8E ZAGREB		DISTANCE		SATURDAY	
TC 8F ZAGREB		6,97 km		SECTION 3	
		AVERAGE		TIME ALLOWED	
		27,88 km/h		15 min	
DISTANCE		DIRECTION	INFORMATION		DISTANCE REGRESS.
TOTAL	PARTIAL				
6,97	0,05		TC 4A/8A ZAGREB TECHNICAL & REGROUP  	0,00	
		<input type="checkbox"/>			
		<input type="checkbox"/>			
		<input type="checkbox"/>			
		<input type="checkbox"/>			




CROATIA RALLY 2021




Notes

TC	8E ZAGREB	DISTANCE	SATURDAY
TC	8G ZAGREB	0,00 km	SECTION 3
		AVERAGE	TIME ALLOWED
		0,00 km/h	15 min



TC 8F ZAGREB - SERVICE IN



TC 8G ZAGREB - SERVICE OUT

TC	8F ZAGREB	DISTANCE	SATURDAY	
TC	8G ZAGREB		0,00 km	SECTION 3
		AVERAGE	0,00 km/h	TIME ALLOWED 15 min
DISTANCE		DIRECTION	INFORMATION	DISTANCE REGRESS.
TOTAL	PARTIAL			
0,00	0,00		TC 8F ZAGREB TECNICAL & REGROUP N 45° 46.769' E 15° 58.681'	0,00
		1		



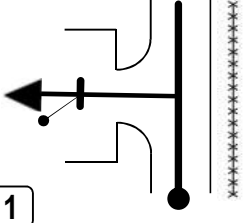


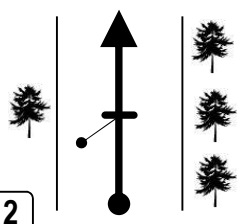


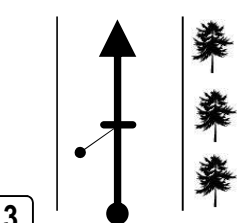


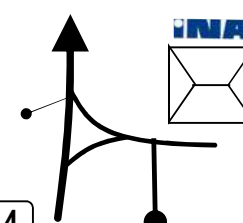

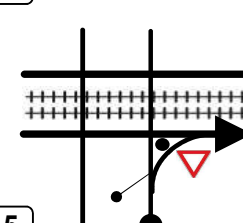




		DIRECTION	INFORMATION	DISTANCE REGRESS.
TOTAL	PARTIAL			
0,00	0,00		TC 8G ZAGREB SERVICE OUT N 45° 46.742' E 15° 58.686'	0,00
		2		

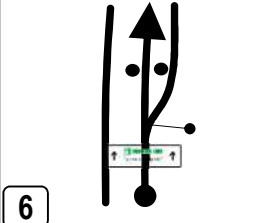

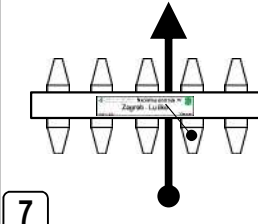

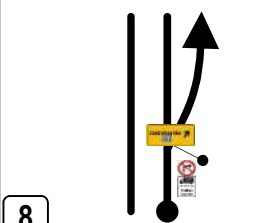

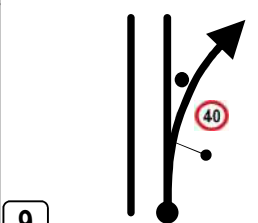

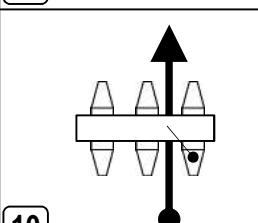


CROATIA RALLY 2021



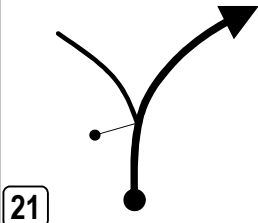
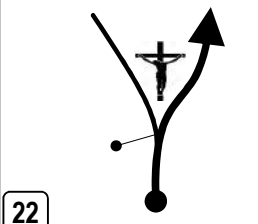
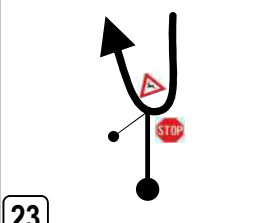

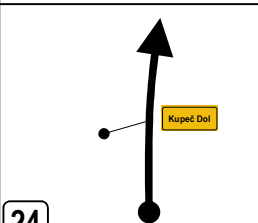

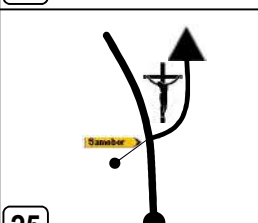

Notes







TC 8G/12C ZAGREB		DISTANCE		SAURDAY		
TC 9 / 13 MALI LIPOVEC		45,86 km		SECTION 3 / 4		
		RECORD		TIME ALLOWED		
		NEW SS		55 min		
DISTANCE		DIRECTION		INFORMATION		DISTANCE REGRESS.
TOTAL	PARTIAL					
0,00	0,00			TC 8G/12C ZAGREB  		45,86
0,03	0,03			TIRE MARKING  		45,83
0,07	0,04			REFUEL ZONE  		45,79
0,18	0,11					45,68
0,31	0,13 Next 1,82			   		45,55

TC 8G/12C ZAGREB		DISTANCE	SAURDAY	
TC 9 / 13 MALI LIPOVEC		45,86 km	SECTION 3 / 4	
		AVERAGE	TIME ALLOWED	
		50,03 km/h	55 min	
DISTANCE		DIRECTION	INFORMATION	DISTANCE REGRESS.
TOTAL	PARTIAL			
2,13	1,82			43,73
8,70	6,57			37,16
28,86	20,16			17,00
29,04	0,18			16,82
29,49	0,45 Next 0,08		<p>Pay toll OUT, with cash, bank or smart cards 1,50 € / 10,00 kn</p>	16,37

TC 8G/12C ZAGREB		DISTANCE		SAURDAY	
TC 9 / 13 MALI LIPOVEC		45,86 km		SECTION 3 / 4	
		AVERAGE		TIME ALLOWED	
		50,03 km/h		55 min	
DISTANCE		DIRECTION	INFORMATION	DISTANCE REGRESS.	
TOTAL	PARTIAL				
29,57	0,08			16,29	
29,75	0,18			16,11	
32,21	2,46			13,65	
34,01	1,80			11,85	
34,40	0,39 Next 0,36			11,46	

TC 8G/12C ZAGREB		DISTANCE		SAURDAY	
TC 9 / 13 MALI LIPOVEC		45,86 km		SECTION 3 / 4	
		AVERAGE		TIME ALLOWED	
		50,03 km/h		55 min	
DISTANCE		DIRECTION	INFORMATION	DISTANCE REGRESS.	
TOTAL	PARTIAL				
34,76	0,36	 16	 	11,10	
36,26	1,50	 17		9,60	
37,43	1,17	 18		8,43	
37,69	0,26	 19		8,17	
38,79	1,10 Next 0,54	 20		7,07	

TC 8G/12C ZAGREB		DISTANCE		SAURDAY	
TC 9 / 13 MALI LIPOVEC		45,86 km		SECTION 3 / 4	
		AVERAGE		TIME ALLOWED	
		50,03 km/h		55 min	
DISTANCE		DIRECTION	INFORMATION		DISTANCE REGRESS.
TOTAL	PARTIAL				
39,33	0,54				7,63
39,91	1,12				5,95
40,46	0,55				5,40
40,87	0,41				4,99
41,08	0,21 Next 0,15				4,78

TC 8G/12C ZAGREB		DISTANCE		SAURDAY	
TC 9 / 13 MALI LIPOVEC		45,86 km		SECTION 3 / 4	
		AVERAGE		TIME ALLOWED	
		50,03 km/h		55 min	
DISTANCE		DIRECTION	INFORMATION	DISTANCE REGRESS.	
TOTAL	PARTIAL				
41,23	0,15	 26			4,63
42,95	1,72	 27			2,91
44,23	1,28	 28	<div style="border: 2px solid yellow; padding: 5px; display: inline-block;">Mali Lipovec</div>		1,63
45,86	1,63	 29 0,25	<p>TC 9/13 MALI LIPOVEC</p>   <div style="border: 1px solid black; padding: 5px; display: inline-block; margin-top: 10px;"> N 45° 45.197' E 15° 37.366' </div>		0,00
		<input type="checkbox"/>			



CROATIA RALLY 2021



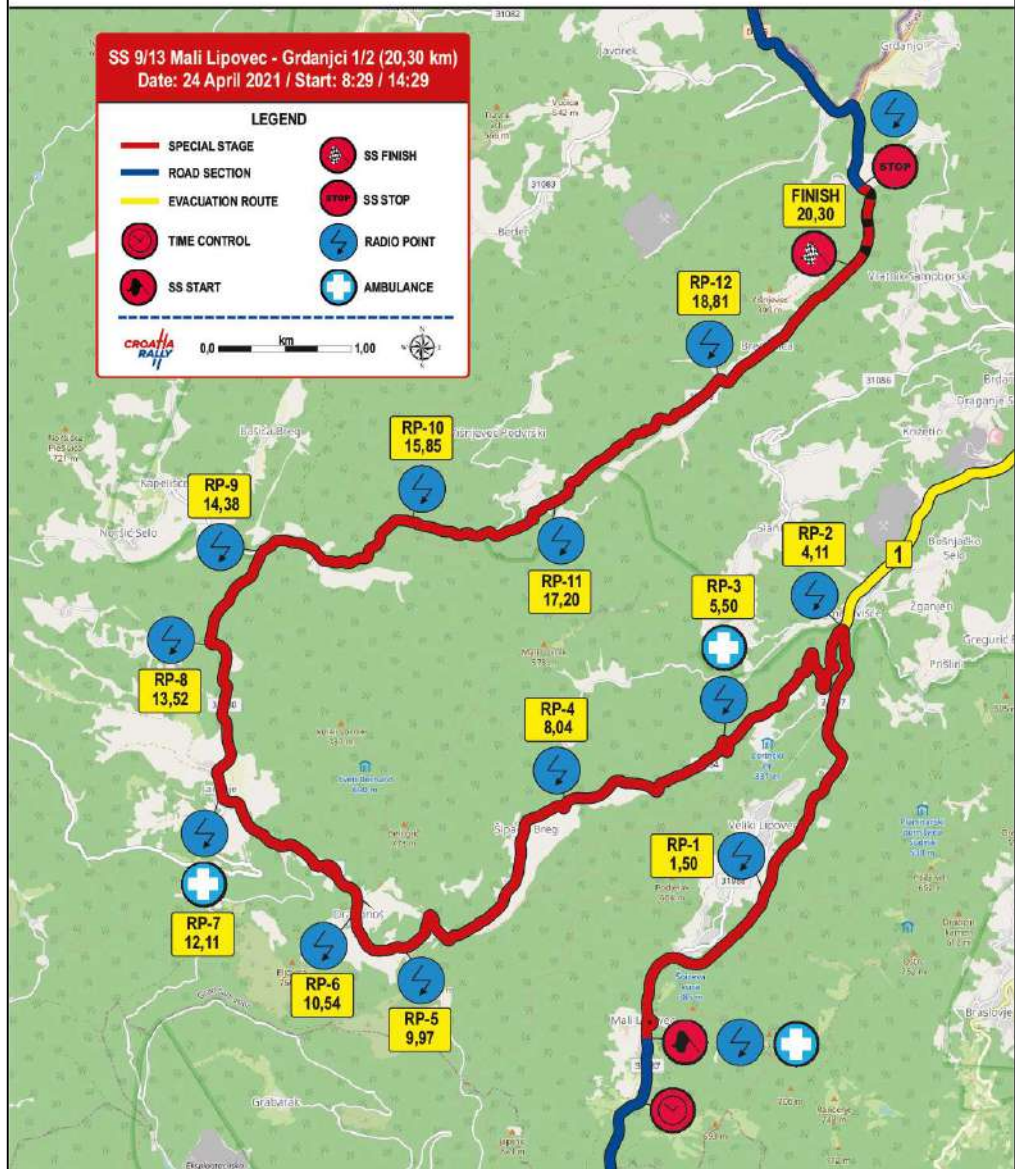
SS 9/13 Mali Lipovec - Grdanjci 1/2 (20,30 km)

SS 9/13 Mali Lipovec - Grdanjci 1/2 (20,30 km)
Date: 24 April 2021 / Start: 8:29 / 14:29

LEGEND

SPECIAL STAGE	SS FINISH
ROAD SECTION	SS STOP
EVACUATION ROUTE	RADIO POINT
TIME CONTROL	RADIO POINT
SS START	RADIO POINT
	AMBULANCE

0,0 1,00 Km



WRC CROATIA RALLY 2021 - Road book


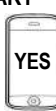





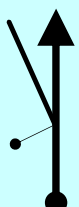

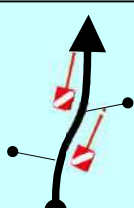
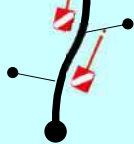
TC	9 / 13 MALI LIPOVEC	DISTANCE	SAURDAY
TC	10 / 14 STOJDRAGA	25,71 km	SECTION 3 / 4
SPECIAL STAGE	9 / 13	AVERAGE	TIME ALLOWED
MALI LIPOVEC - GRDANJCI 1/2	20,30 km	NEW SS	45 min



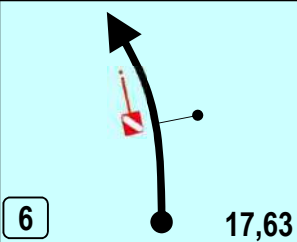
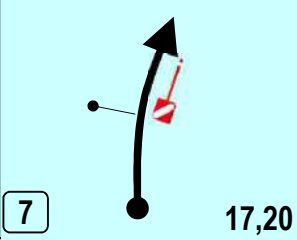
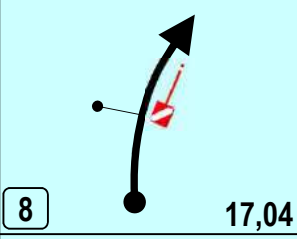
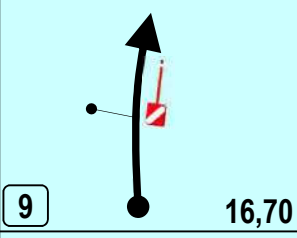
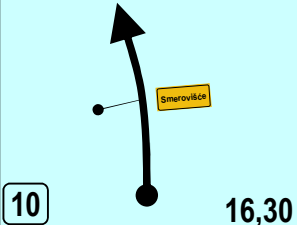
TC 9 / 13 MALI LIPOVEC



SS 9 / 13 MALI LIPOVEC - GRDANJCI 1 / 2 - START

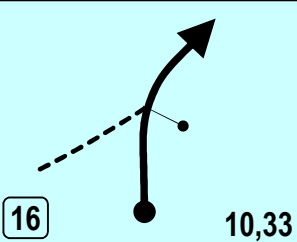


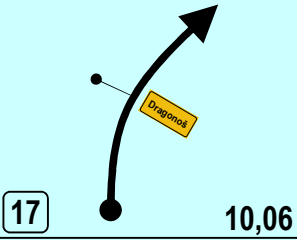

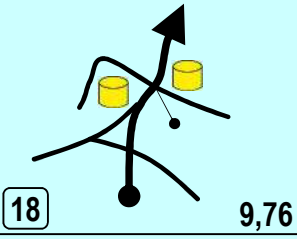


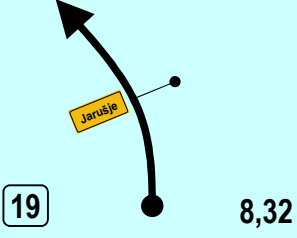

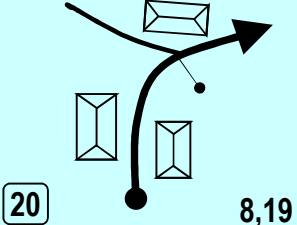



TC 9 / 13 MALI LIPOVEC		DISTANCE		SAURDAY			
TC 10 / 14 STOJDRAGA		25,71 km		SECTION 3 / 4			
SPECIAL STAGE		9 / 13		AVERAGE			
MALI LIPOVEC - GRDANJCI 1/2 20,30 km		NEW SSS		TIME ALLOWED			
DISTANCE		DIRECTION		INFORMATION		DISTANCE REGRESS.	
TOTAL	PARTIAL						
0,00	0,00	1	 20,30	SS 9/13 MALI LIPOVEC - GRDANJCI 1/2 - START N 45° 45.327' E 15° 37.355'			25,71
			 20,22				25,63
1,01	0,93	3	 19,29	 			24,70
1,50	1,42	4	 18,80	 RP 1 YES N 45° 45.839' E 15° 37.996'			24,21
2,17	0,67			NC 1 & 2			23,54
2,20	0,03	5	 18,10				23,51

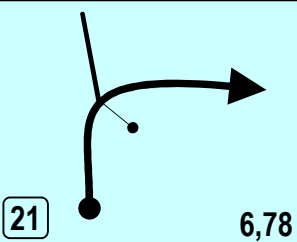


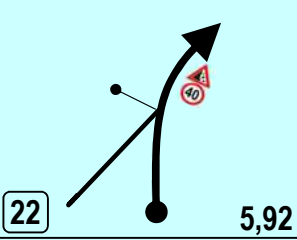




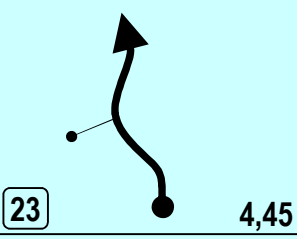


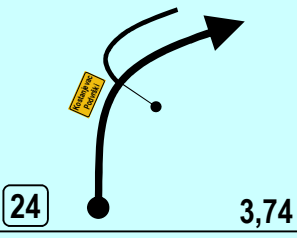

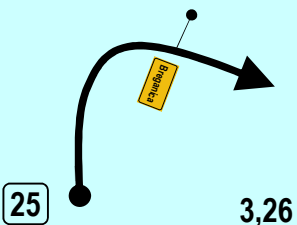

SS 9 / 13

TC 9 / 13 MALI LIPOVEC		DISTANCE		SAURDAY	
TC 10 / 14 STOJDRAGA		25,71 km		SECTION 3 / 4	
SPECIAL STAGE		9 / 13		AVERAGE	
MALI LIPOVEC - GRDANJCI 1/2		20,30 km		34,28 km/h	
				45 min	
DISTANCE		DIRECTION	INFORMATION	DISTANCE REGRESS.	
TOTAL	PARTIAL				
2,67	0,47		NC 3	23,04	SS 9 / 13
		6 17,63			
3,10	0,43		NC 4	22,61	
		7 17,20			
3,26	0,16		NC 5	22,45	
		8 17,04			
3,60	0,34		NC 6	22,11	
		9 16,70			
4,00	0,40		Smerovišće	21,71	
	Next 0,11	10 16,30			

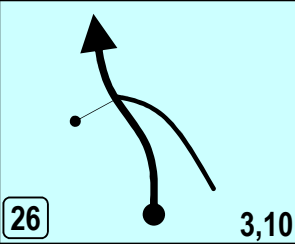




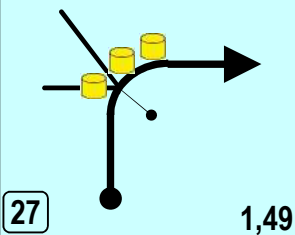




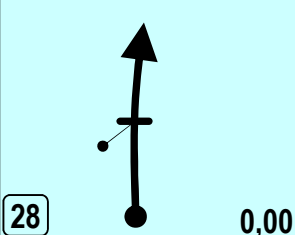



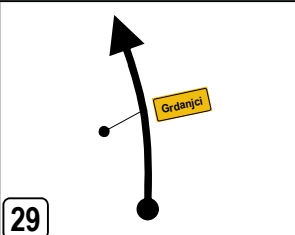

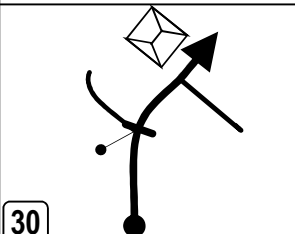



TC 9 / 13 MALI LIPOVEC		DISTANCE		SAURDAY	
TC 10 / 14 STOJDRAGA		25,71 km		SECTION 3 / 4	
SPECIAL STAGE		9 / 13		AVERAGE	
MALI LIPOVEC - GRDANJCI 1/2		20,30 km		34,28 km/h	
				45 min	
DISTANCE		DIRECTION	INFORMATION		DISTANCE REGRESS.
TOTAL	PARTIAL				
4,11	0,11	 11 16,19	 RP 2 YES N 45° 47.052' E 15° 38.553'		21,60
5,20	1,09	 12 15,10			20,51
5,50	0,30	 13 14,80	 RP 3 YES N 45° 46.733' E 15° 38.182'		20,21
7,69	2,19	 14 12,61			18,02
8,04	0,35 Next 1,93	 15 12,26	 RP 4 YES N 45° 46.251' E 15° 38.676'		17,67

SS 9 / 13

TC 9 / 13 MALI LIPOVEC		DISTANCE		SAURDAY			
TC 10 / 14 STOJDRAGA		25,71 km		SECTION 3 / 4			
SPECIAL STAGE		9 / 13		AVERAGE			
MALI LIPOVEC - GRDANJCI 1/2 20,30 km		34,28 km/h		TIME ALLOWED			
DISTANCE		DIRECTION		INFORMATION		DISTANCE REGRESS.	
TOTAL	PARTIAL						
9,97	1,93	16			RP 5  N 45° 46.251' E 15° 38.676'	15,74	SS 9 / 13
10,24	0,27	17				15,47	
10,54	0,30	18			RP 6  N 45° 45.843' E 15° 35.607'	15,17	
11,98	1,44	19				13,73	
12,11	0,13 Next 1,41	20		 	RP 7  N 45° 46.335' E 15° 34.804'	13,60	

TC 9 / 13 MALI LIPOVEC		DISTANCE	SAURDAY	
TC 10 / 14 STOJDRAGA		25,71 km	SECTION	3 / 4
SPECIAL STAGE		9 / 13	AVERAGE	TIME ALLOWED
MALI LIPOVEC - GRDANJCI 1/2 20,30 km		34,28 km/h	45 min	
DISTANCE		DIRECTION	INFORMATION	DISTANCE REGRESS.
TOTAL	PARTIAL			
13,52	1,41		 RP 8  YES N 45° 46.982' E 15° 34.730'	12,19
14,38	0,86		   RP 9  YES N 45° 47.370' E 15° 35.047'	11,33
15,85	1,47		 RP 10  YES N 45° 47.496' E 15° 35.982'	9,86
16,56	0,71			9,15
17,04	0,48 Next 0,16			8,67

SS 9 / 13

TC 9 / 13 MALI LIPOVEC		DISTANCE		SAURDAY	
TC 10 / 14 STOJDRAGA		25,71 km		SECTION 3 / 4	
SPECIAL STAGE		9 / 13		AVERAGE	
MALI LIPOVEC - GRDANJCI 1/2		20,30 km		34,28 km/h	
				45 min	
DISTANCE		DIRECTION	INFORMATION	DISTANCE REGRESS.	
TOTAL	PARTIAL				
17,20	0,16	 26 3,10	   YES  YES N 45° 47.600' E 15° 36.876'	8,51	SS 9 / 13
18,81	1,61	 27 1,49	   YES  YES N 45° 49.095' E 15° 37.793'	6,90	
20,30	1,49	 28 0,00	SS 9/13 MALI LIPOVEC - GRDANJCI 1/2 - FINISH   YES  YES N 45° 48.575' E 15° 38.610'	5,41	
20,55	0,25	 29 0,25		5,16	
20,98	0,43	 30 0,43	SS 9/13 MALI LIPOVEC - GRDANJCI 1/2 - STOP    YES N 45° 48.894' E 15° 38.654'	4,73	
	Next 0,69				

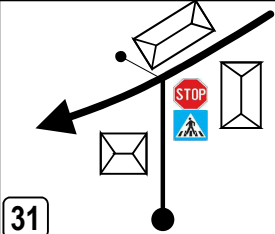

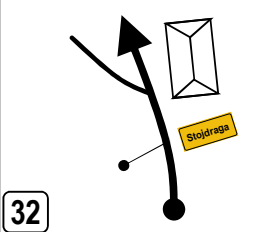

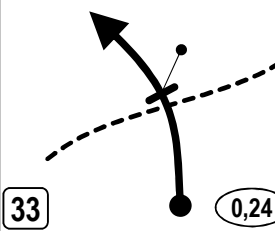
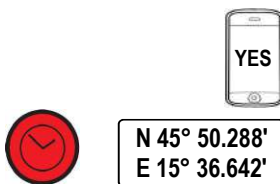
TC	9 / 13 MALI LIPOVEC	DISTANCE	SAURDAY
TC	10 / 14 STOJDRAGA	25,71 km	SECTION 3 / 4
SPECIAL STAGE	9 / 13	AVERAGE	TIME ALLOWED
MALI LIPOVEC - GRDANJCI 1/2	20,30 km	34,28 km/h	45 min



SS 9 / 13 MALI LIPOVEC - GRDANJCI 1 / 2 - FINISH



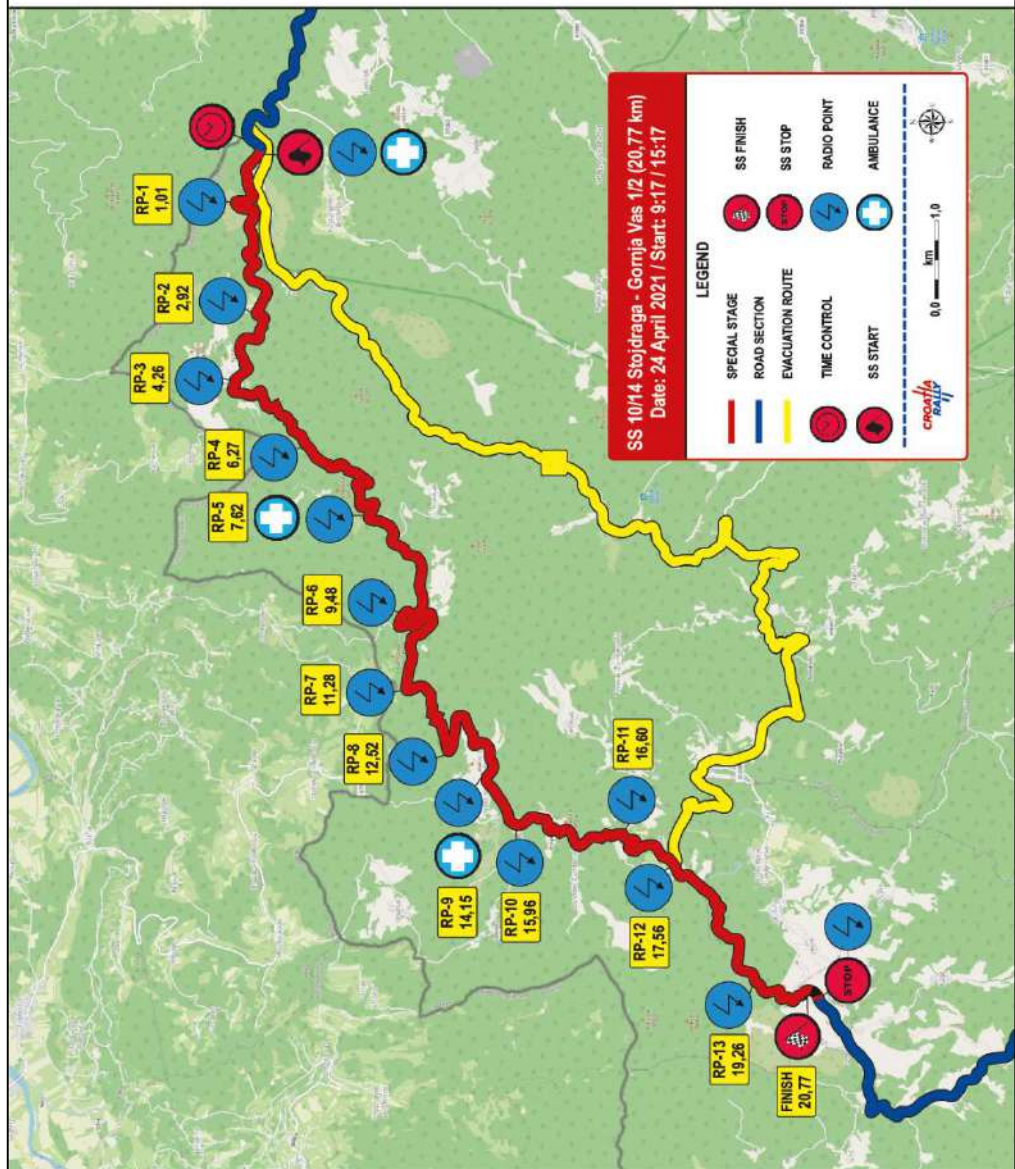
SS 9 / 13 MALI LIPOVEC - GRDANJCI 1 / 2 - STOP

TC 9 / 13 MALI LIPOVEC		DISTANCE		SAURDAY	
TC 10 / 14 STOJDRAGA		25,71 km		SECTION 3 / 4	
		AVERAGE		TIME ALLOWED	
		34,28 km/h		45 min	
DISTANCE		DIRECTION	INFORMATION		DISTANCE REGRESS.
TOTAL	PARTIAL				
21,67	0,69				4,04
25,61	3,94				0,10
25,71	0,10		<p>TC 10/14 STOJDRAGA</p>  <p>N 45° 50.288' E 15° 36.642'</p>		0,00
		<input type="checkbox"/>			
		<input type="checkbox"/>			



CROATIA RALLY 2021

SS 10/14 Stojdraga - Gornja Vas 1/2 (20,77 km)



WRC CROATIA RALLY 2021 - Road book

TC	10/14 STOJDRAGA	DISTANCE	SAURDAY
TC	11/15 KRAŠIĆ	45,83 km	SECTION 5/6
SPECIAL STAGE	12/16	AVERAGE	TIME ALLOWED
STOJDRAGA - GONJA VAS 1/2	20,77 km	55,00 km/h	50 min



TC 10 / 14 STOJDRAGA



SS 10 / 14 STOJDRAGA - GORNJA VAS 1 / 2 - START

TC 10 / 14 STOJDRAGA		DISTANCE	SAURDAY	
TC 11 / 15 KRAŠIĆ		45,83 km	SECTION 3 / 4	
SPECIAL STAGE 10 / 14		RECORD	TIME ALLOWED	
STOJDRAGA - GONJA VAS 1/2 20,77 km		NEW SS	50 min	
DISTANCE		DIRECTION	INFORMATION	DISTANCE REGRESS.
TOTAL	PARTIAL			
0,00	0,00	<div style="text-align: right;">20,77</div>	SS 10/14 STOJDRAGA - GORNJA VAS 1/2 - START <div style="border: 1px solid black; padding: 2px;">N 45° 50.194' E 15° 36.521'</div> 	45,83
1,01	1,01	<div style="text-align: right;">19,76</div>	<div style="text-align: right;">RP 1</div> <div style="border: 1px solid black; padding: 2px;">N 45° 50.357' E 15° 35.983'</div>	44,82
2,92	1,91	<div style="text-align: right;">17,85</div>	<div style="text-align: right;">RP 2</div> <div style="border: 1px solid black; padding: 2px;">N 45° 50.210' E 15° 34.944'</div>	42,91
4,26	1,34	<div style="text-align: right;">16,51</div>	<div style="text-align: right;">RP 3</div> <div style="border: 1px solid black; padding: 2px;">N 45° 50.372' E 15° 34.225'</div>	41,57
6,27	2,01 Next 0,53	<div style="text-align: right;">14,50</div>	<div style="text-align: right;">RP 4</div> <div style="border: 1px solid black; padding: 2px;">N 45° 49.717' E 15° 33.372'</div>	39,56

SS 10 / 14

TC 10 / 14 STOJDRAGA		DISTANCE		SAURDAY	
TC 11 / 15 KRAŠIČ		45,83 km		SECTION 3 / 4	
SPECIAL STAGE		10 / 14		AVERAGE	
STOJDRAGA - GONJA VAS 1/2		20,77 km		TIME ALLOWED	
		55,00 km/h		50 min	
DISTANCE		DIRECTION	INFORMATION	DISTANCE REGRESS.	
TOTAL	PARTIAL				
6,80	0,53	 6 13,97	<div style="border: 2px solid black; background-color: yellow; padding: 5px; text-align: center; width: fit-content; margin: 0 auto;">Poklek</div>		39,03
7,62	0,82	 7 13,15	<div style="border: 2px solid black; background-color: yellow; padding: 2px; text-align: center; width: fit-content; margin: 0 auto;">Selce Žumberačko</div> <div style="display: flex; justify-content: space-between; align-items: flex-start;"> <div style="border: 1px solid black; padding: 2px;"> N 45° 49.444' E 15° 38.909' </div> <div style="border: 1px solid black; padding: 2px; border-radius: 5px;"> RP 5 </div> </div> <div style="display: flex; justify-content: space-around; align-items: center; margin-top: 5px;"> </div> <div style="border: 1px solid black; padding: 2px; margin-top: 5px; text-align: center;"> YES </div>		38,21
9,48	1,86	 8 11,29	<div style="border: 1px solid black; padding: 2px; margin-top: 5px; text-align: center;"> YES </div> <div style="border: 1px solid black; padding: 2px; margin-top: 5px; text-align: center;"> </div> <div style="border: 1px solid black; padding: 2px; margin-top: 5px;"> N 45° 49.175' E 15° 31.908' </div>	RP 6 YES	36,35
11,28	1,80	 9 9,49	<div style="border: 1px solid black; padding: 2px; margin-top: 5px; text-align: center;"> YES </div> <div style="border: 1px solid black; padding: 2px; margin-top: 5px; text-align: center;"> </div> <div style="border: 1px solid black; padding: 2px; margin-top: 5px;"> N 45° 49.194' E 15° 31.171' </div>	RP 7 YES	34,55
11,44	0,16	 10 9,33	<div style="border: 2px solid black; background-color: yellow; padding: 5px; text-align: center; width: fit-content; margin: 0 auto;">Novo Selo Žumberačko</div>		34,39
	Next 1,08				

SS 10 / 14

TC 10 / 14 STOJDRAGA		DISTANCE		SAURDAY	
TC 11 / 15 KRAŠIĆ		45,83 km		SECTION 3 / 4	
SPECIAL STAGE 10 / 14		AVERAGE		TIME ALLOWED	
STOJDRAGA - GONJA VAS 1/2 20,77 km		55,00 km/h		50 min	
DISTANCE		DIRECTION	INFORMATION	DISTANCE REGRESS.	
TOTAL	PARTIAL				
12,52	1,08	 11 8,25	 RP 8 YES N 45° 48.898' E 15° 30.576'	33,31	
14,15	1,63	 12 6,62	 Granični prijelaz N 45° 48.648' E 15° 30.298'' YES RP 9	31,68	SS 10 / 14
15,96	1,81	 13 4,81	 Osredak Žumberački RP 10 YES N 45° 48.024' E 15° 27.647''	29,87	
16,60	0,64	 14 4,17	 Budinjak RP 11 YES N 45° 47.761' E 15° 29.676''	29,23	
17,56	0,96	 15 3,21	 RP 12 YES N 45° 47.384' E 15° 29.510''	28,27	
	Next 0,14				

TC 10 / 14 STOJDRAGA		DISTANCE		SAURDAY		
TC 11 / 15 KRAŠIĆ		45,83 km		SECTION 3 / 4		
SPECIAL STAGE		10 / 14		AVERAGE		
STOJDRAGA - GONJA VAS 1/2		20,77 km		55,00 km/h		
DISTANCE		DIRECTION		INFORMATION		
TOTAL	PARTIAL			DISTANCE REGRESS.		
17,70	0,14					28,13
19,26	1,56					26,57
19,29	0,03					26,54
20,77	1,48			<p>SS 10/14 STOJDRAGA - GORNJA VAS 1/2 - FINISH</p>		25,06
21,15	0,38			<p>SS 10/14 STOJDRAGA - GORNJA VAS 1/2 - STOP</p>		24,68
22,13	0,98					23,70
	Next 1,39					

SS 10 / 14

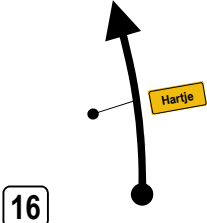
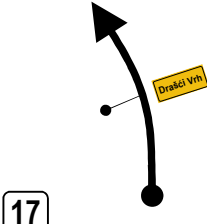
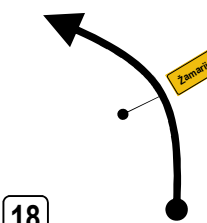
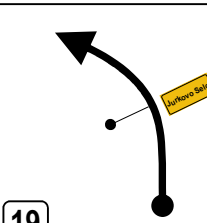

TC	10 / 14 STOJDRAGA	DISTANCE	SAURDAY
TC	11 / 15 KRAŠIĆ	45,83 km	SECTION 3 / 4
SPECIAL STAGE	10 / 14	AVERAGE	TIME ALLOWED
STOJDRAGA - GONJA VAS 1/2	20,77 km	55,00 km/h	50 min



SS 10 / 14 STOJDRAGA - GORNJA VAS 1 / 2 - FINISH



SS 10 / 14 STOJDRAGA - GORNJA VAS 1 / 2 - STOP

TC 10 / 14 STOJDRAGA		DISTANCE		SAURDAY	
TC 11 / 15 KRAŠIĆ		45,83 km		SECTION 3 / 4	
		AVERAGE		TIME ALLOWED	
		55,00 km/h		50 min	
DISTANCE		DIRECTION	INFORMATION	DISTANCE REGRESS.	
TOTAL	PARTIAL				
23,52	1,39		Hartje	22,31	
26,73	3,21		Drašći Vrh	19,10	
31,54	4,81		Žamarija	14,29	
32,85	1,31		Jurkovo Selo	12,98	
34,07	1,22 Next 3,26		Kostanjevac	11,76	

TC 10 / 14 STOJDRAGA		DISTANCE		SAURDAY	
TC 11 / 15 KRAŠIĆ		45,83 km		SECTION 3 / 4	
		AVERAGE		TIME ALLOWED	
		55,00 km/h		50 min	
DISTANCE		DIRECTION	INFORMATION	DISTANCE REGRESS.	
TOTAL	PARTIAL				
37,33	3,26			8,50	
40,66	3,33			5,17	
41,21	0,55			4,62	
43,43	2,77			2,40	
43,62	0,19 Next 0,04			2,21	



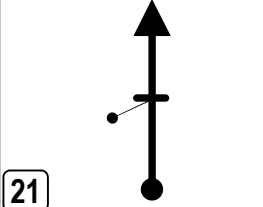

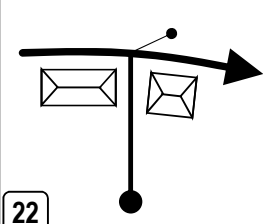

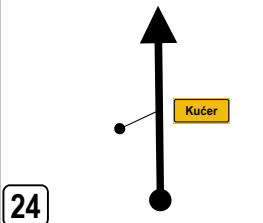
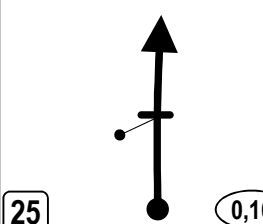

CROATIA RALLY 2021



SS 11/15 Krašić - Vrškovac 1/2 (11,11 km)



WRC CROATIA RALLY 2021 - Road book

TC 10 / 14 STOJDRAGA		DISTANCE		SAURDAY	
TC 11 / 15 KRAŠIĆ		45,83 km		SECTION 3 / 4	
		AVERAGE		TIME ALLOWED	
		55,00 km/h		50 min	
DISTANCE		DIRECTION	INFORMATION	DISTANCE REGRESS.	
TOTAL	PARTIAL				
43,66	0,04		REMOTE REFUEL ZONE KRAŠIĆ CITY PARKING  <div style="border: 1px solid black; padding: 2px; display: inline-block;"> N 45° 39.267' E 15° 31.132' </div>	2,17	
43,85	0,19		!	1,98	
43,92	0,07			1,91	
45,20	1,28		<div style="border: 2px solid black; background-color: yellow; padding: 5px; display: inline-block;"> Kučer </div>	0,63	
45,83	0,63		TC 11/15 KRAŠIĆ  <div style="border: 1px solid black; padding: 2px; display: inline-block;"> N 45° 39.653' E 15° 29.784' </div>	0,00	

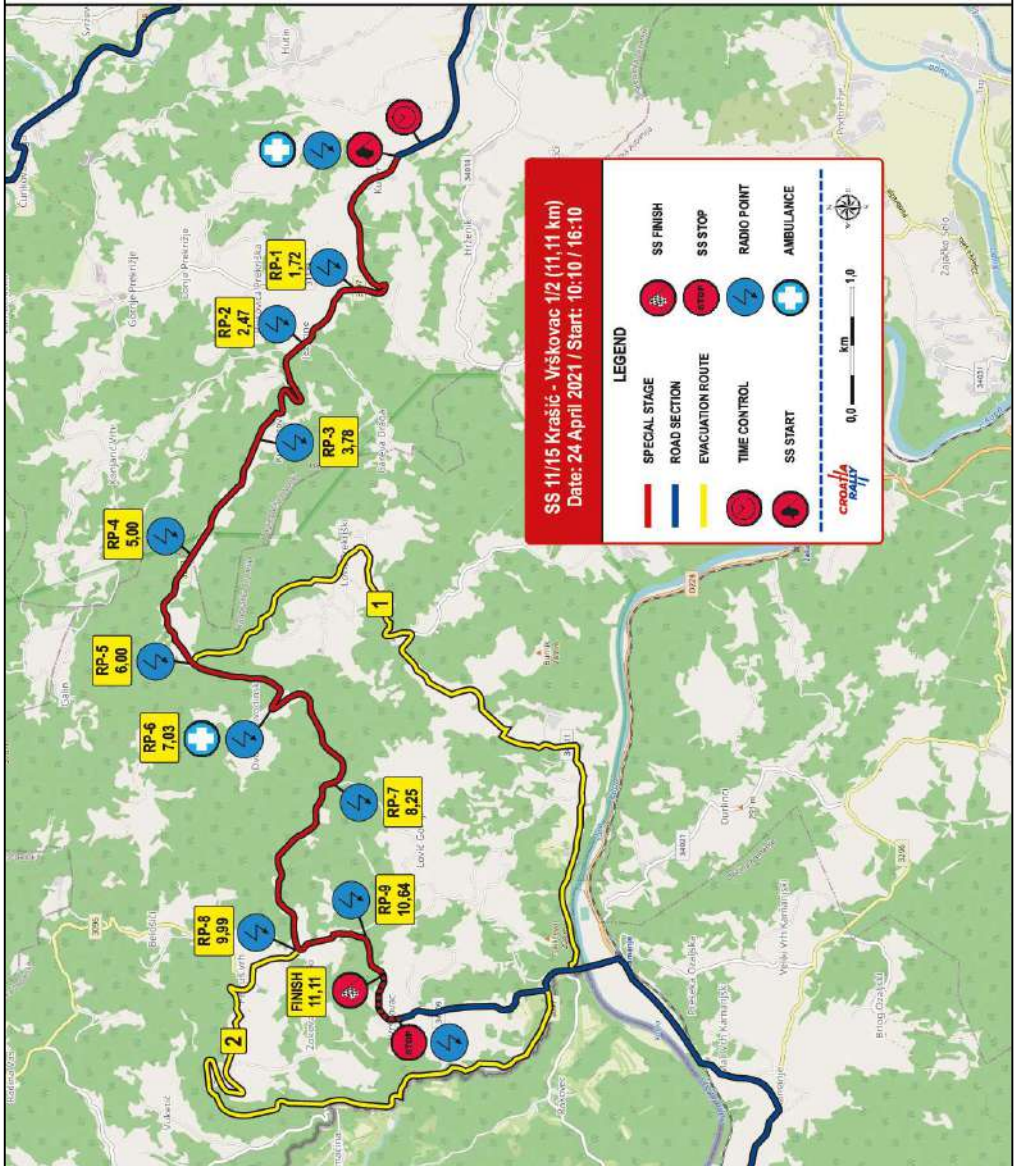


Notes



CROATIA RALLY 2021

SS 11/15 Krašić - Vrškovac 1/2 (11,11 km)



WRC CROATIA RALLY 2021 - Road book

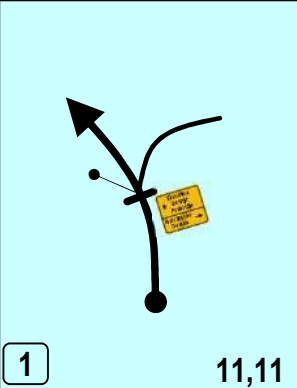


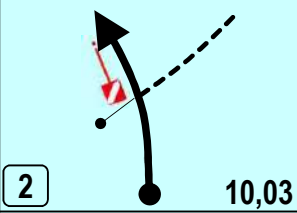
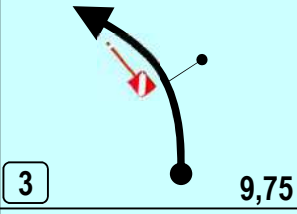
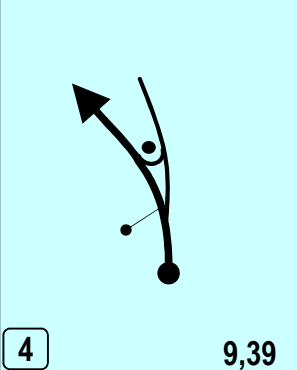


TC	11 / 15 KRAŠIČ	DISTANCE	SAURDAY
TC	12 / 16 VINSKI VRH	39,92 km	SECTION 3 / 4
SPECIAL STAGE	11 / 15	RECORD	TIME ALLOWED
KRAŠIČ - VINSKI VRH 1/2	11,11 km	NEW SS	50 min



TC 13/17 KRAŠIČ



SS 13/17 KRAŠIČ - VRŠKOVAC 1/2 - START

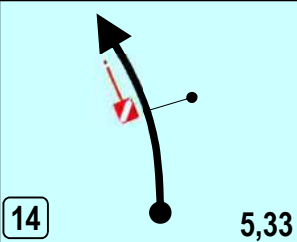
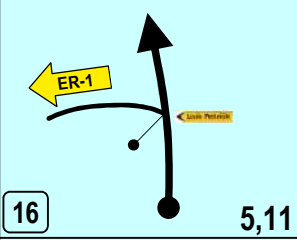


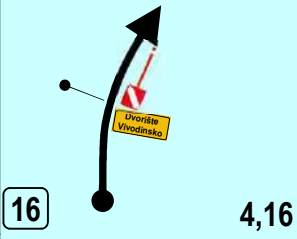

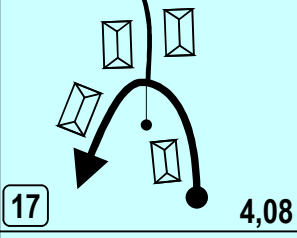



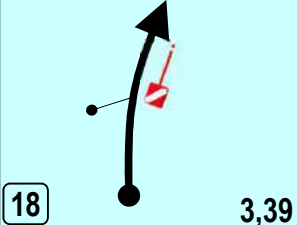
TC 11 / 15 KRAŠIČ		DISTANCE		SAURDAY	
TC 12 / 16 VINSKI VRH		39,92 km		SECTION 3 / 4	
SPECIAL STAGE		11 / 15		AVERAGE	
KRAŠIČ - VINSKI VRH 1/2		11,11 km		TIME ALLOWED	
		47,90 km/h		50 min	
DISTANCE		DIRECTION	INFORMATION	DISTANCE REGRESS.	
TOTAL	PARTIAL				
0,00	0,00	 <p>1 11,11</p>	<p>SS 11/15 KRAŠIČ - VRŠKOVAC 1/2 - START</p>  <p>N 45° 39.730' E 15° 29.729'</p> 	39,92	
1,08	1,08	 <p>2 10,03</p>	<p>NC 1</p>	38,84	
1,36	0,28	 <p>3 9,75</p>	<p>NC 2</p>	38,56	SS 11 / 15
1,72	0,36	 <p>4 9,39</p>	 <p>RP 1</p>  <p>N 45° 39.907' E 15° 28.857'</p>	38,20	

TC 11 / 15 KRAŠIČ		DISTANCE		SAURDAY		
TC 12 / 16 VINSKI VRH		39,92 km		SECTION 3 / 4		
SPECIAL STAGE		11 / 15		AVERAGE		
KRAŠIČ - VINSKI VRH 1/2		11,11 km		47,90 km/h		
DISTANCE		DIRECTION		INFORMATION		
TOTAL	PARTIAL			DISTANCE REGRESS.		
2,19	0,47					37,73
2,47	0,28			<p>N 45° 40.168' E 15° 28.494'</p>		37,45
3,21	0,74					36,71
3,78	0,57			<p>RP 3</p> <p>N 45° 40.376' E 15° 27.862'</p>		36,14
4,39	0,61					35,53
	Next 0,54					








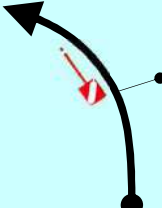
SS 11 / 15

TC 11 / 15 KRAŠIČ		DISTANCE		SAURDAY	
TC 12 / 16 VINSKI VRH		39,92 km		SECTION 3 / 4	
SPECIAL STAGE		11 / 15		AVERAGE	
KRAŠIČ - VINSKI VRH 1/2		11,11 km		47,90 km/h	
				TIME ALLOWED	
				50 min	
DISTANCE		DIRECTION		INFORMATION	
TOTAL	PARTIAL			DISTANCE REGRESS.	
4,93	0,54			34,99	
4,98	0,05			34,94	
5,00	0,02			34,92	
5,33	0,33	5,78		CHICANE N 45° 49.444' E 15° 38.909' 	
5,40	0,07	5,71			
5,63	0,23	5,48			
	Next 0,15			TIRES	
				34,29	

SS 11 / 15

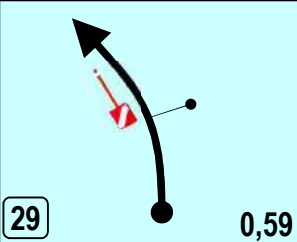
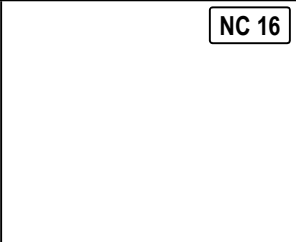
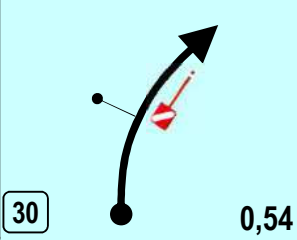
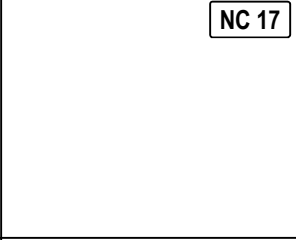
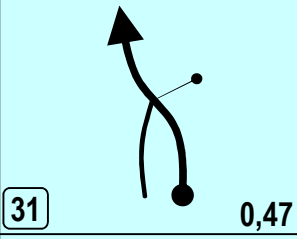
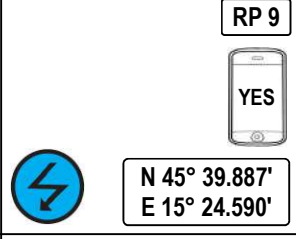
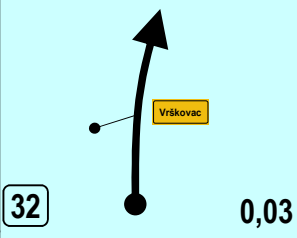
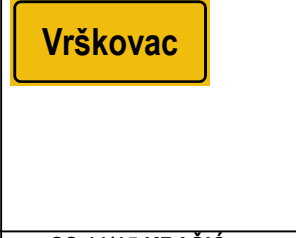
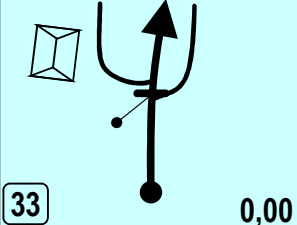

TC 11 / 15 KRAŠIČ		DISTANCE		SAURDAY	
TC 12 / 16 VINSKI VRH		39,92 km		SECTION 3 / 4	
SPECIAL STAGE		11 / 15		AVERAGE	
KRAŠIČ - VINSKI VRH 1/2		11,11 km		47,90 km/h	
DISTANCE		DIRECTION		INFORMATION	
TOTAL	PARTIAL			DISTANCE REGRESS.	
5,78	0,15			NC 5	34,14
6,00	0,22			RP 5  N 45° 40.683' E 15° 36.411'	33,92
6,95	0,95			NC 6	32,97
7,03	0,08			RP 5 N 45° 40.683' E 15° 38.411'   	32,89
7,72	0,69 Next 0,53			NC 7	32,20

SS 11 / 15

TC 11 / 15 KRAŠIČ		DISTANCE		SAURDAY	
TC 12 / 16 VINSKI VRH		39,92 km		SECTION 3 / 4	
SPECIAL STAGE		11 / 15		AVERAGE	
KRAŠIČ - VINSKI VRH 1/2		11,11 km		47,90 km/h	
				TIME ALLOWED	
				50 min	
DISTANCE		DIRECTION	INFORMATION	DISTANCE REGRESS.	
TOTAL	PARTIAL				
8,25	0,53	 19 2,86	   <div style="border: 1px solid black; padding: 2px; display: inline-block;"> N 45° 40.036' E 15° 25.616' </div>	31,67	
8,70	0,45	 20 2,41	NC 8	31,22	
8,85	0,15	 21 2,26	NC 9	31,07	SS 11 / 15
8,92	0,07	 22 2,19	NC 10	31,00	
9,12	0,20	 23 1,99	NC 11	30,80	
	Next 0,45				

TC 11 / 15 KRAŠIČ		DISTANCE		SAURDAY	
TC 12 / 16 VINSKI VRH		39,92 km		SECTION 3 / 4	
SPECIAL STAGE		11 / 15		AVERAGE	
KRAŠIČ - VINSKI VRH 1/2		11,11 km		47,90 km/h	
				TIME ALLOWED	
				50 min	
DISTANCE		DIRECTION	INFORMATION	DISTANCE REGRESS.	
TOTAL	PARTIAL				
9,57	0,45	 24 1,54	NC 12		30,35
9,78	0,21	 25 1,33	NC 13		30,14
9,99	0,21	 26 1,12	RP 8 N 45° 40.190' E 15° 24.516'		29,93
10,42	0,43	 27 0,69	NC 14		29,50
10,47	0,05 Next 0,05	 28 0,64	NC 15		29,45

SS 11 / 15

TC 11 / 15 KRAŠIČ		DISTANCE		SAURDAY	
TC 12 / 16 VINSKI VRH		39,92 km		SECTION 3 / 4	
SPECIAL STAGE		11 / 15		AVERAGE	
KRAŠIČ - VINSKI VRH 1/2		11,11 km		47,90 km/h	
DISTANCE		DIRECTION		INFORMATION	
TOTAL	PARTIAL			DISTANCE REGRESS.	
10,52	0,05		0,59		29,40
10,57	0,05		0,54		29,35
10,64	0,07		0,47		29,28
11,08	0,44		0,03		28,84
11,11	0,03 Next 0,33		0,00		28,81

SS 11 / 15

TC	11 / 15 KRAŠIĆ	DISTANCE	SAURDAY
TC	12 / 16 VINSKI VRH	39,92 km	SECTION 3 / 4
SPECIAL STAGE	11 / 15	AVERAGE	TIME ALLOWED
KRAŠIĆ - VINSKI VRH 1/2	11,11 km	47,90 km/h	50 min



SS 13/17 KRAŠIĆ - VRŠKOVAC 1/2 - FINISH



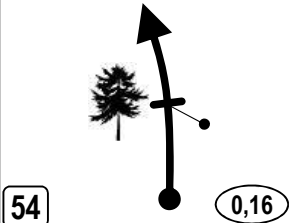


SS 13/17 KRAŠIĆ - VRŠKOVAC 1/2 - STOP

TC 11 / 15 KRAŠIČ		DISTANCE		SAURDAY	
TC 12 / 16 VINSKI VRH		39,92 km		SECTION 3 / 4	
SPECIAL STAGE		11 / 15		AVERAGE	
KRAŠIČ - VINSKI VRH 1/2		11,11 km		47,90 km/h	
DISTANCE		DIRECTION		INFORMATION	
TOTAL	PARTIAL			DISTANCE REGRESS.	
11,44	0,33			SS 11/15 KRAŠIČ - VRŠKOVAC 1/2 - STOP N 45° 39.808' E 15° 24.283' 	
12,92	1,48				
13,31	0,39				
13,49	0,18				
13,64	0,15 Next 2,79				

TC 11 / 15 KRAŠIĆ		DISTANCE		SAURDAY	
TC 12 / 16 VINSKI VRH		39,92 km		SECTION 3 / 4	
		AVERAGE		TIME ALLOWED	
		47,90 km/h		50 min	
DISTANCE		DIRECTION	INFORMATION	DISTANCE	
TOTAL	PARTIAL			REGRESS.	
16,43	2,79		Orljakovo		23,49
19,38	2,95		Donji Bukovac Žakanjski		20,54
21,11	1,73		Jurovski Brod		18,81
21,39	0,28				18,53
21,43	0,04		Split Rijeka Zagreb		18,49
23,03	1,60		Žakanje		16,89
	Next 4,69				

TC 11 / 15 KRAŠIČ		DISTANCE		SAURDAY	
TC 12 / 16 VINSKI VRH		39,92 km		SECTION 3 / 4	
		AVERAGE		TIME ALLOWED	
		47,90 km/h		50 min	
DISTANCE		DIRECTION	INFORMATION	DISTANCE REGRESS.	
TOTAL	PARTIAL				
27,72	4,69			12,20	
30,55	2,83			9,37	
31,22	0,67			8,70	
32,51	1,29			7,41	
33,20	0,69 Next 3,67			6,72	

TC 11 / 15 KRAŠIĆ		DISTANCE		SAURDAY		
TC 12 / 16 VINSKI VRH		39,92 km		SECTION 3 / 4		
		AVERAGE		TIME ALLOWED		
		47,90 km/h		50 min		
DISTANCE		DIRECTION		INFORMATION		DISTANCE REGRESS.
TOTAL	PARTIAL					
36,87	3,67			3,05		
37,99	1,12			1,93		
38,83	0,84			1,09		
39,32	0,49			0,60		
39,67	0,35 Next 0,25			0,25		

TC 11 / 15 KRAŠIČ		DISTANCE		SAURDAY	
TC 12 / 16 VINSKI VRH		39,92 km		SECTION 3 / 4	
		AVERAGE		TIME ALLOWED	
		47,90 km/h		50 min	
DISTANCE		DIRECTION	INFORMATION		DISTANCE REGRESS.
TOTAL	PARTIAL				
39,92	0,25		TC 12/16 VINSKI VRH  	0,00	
		<input type="checkbox"/>			
		<input type="checkbox"/>			
		<input type="checkbox"/>			
		<input type="checkbox"/>			

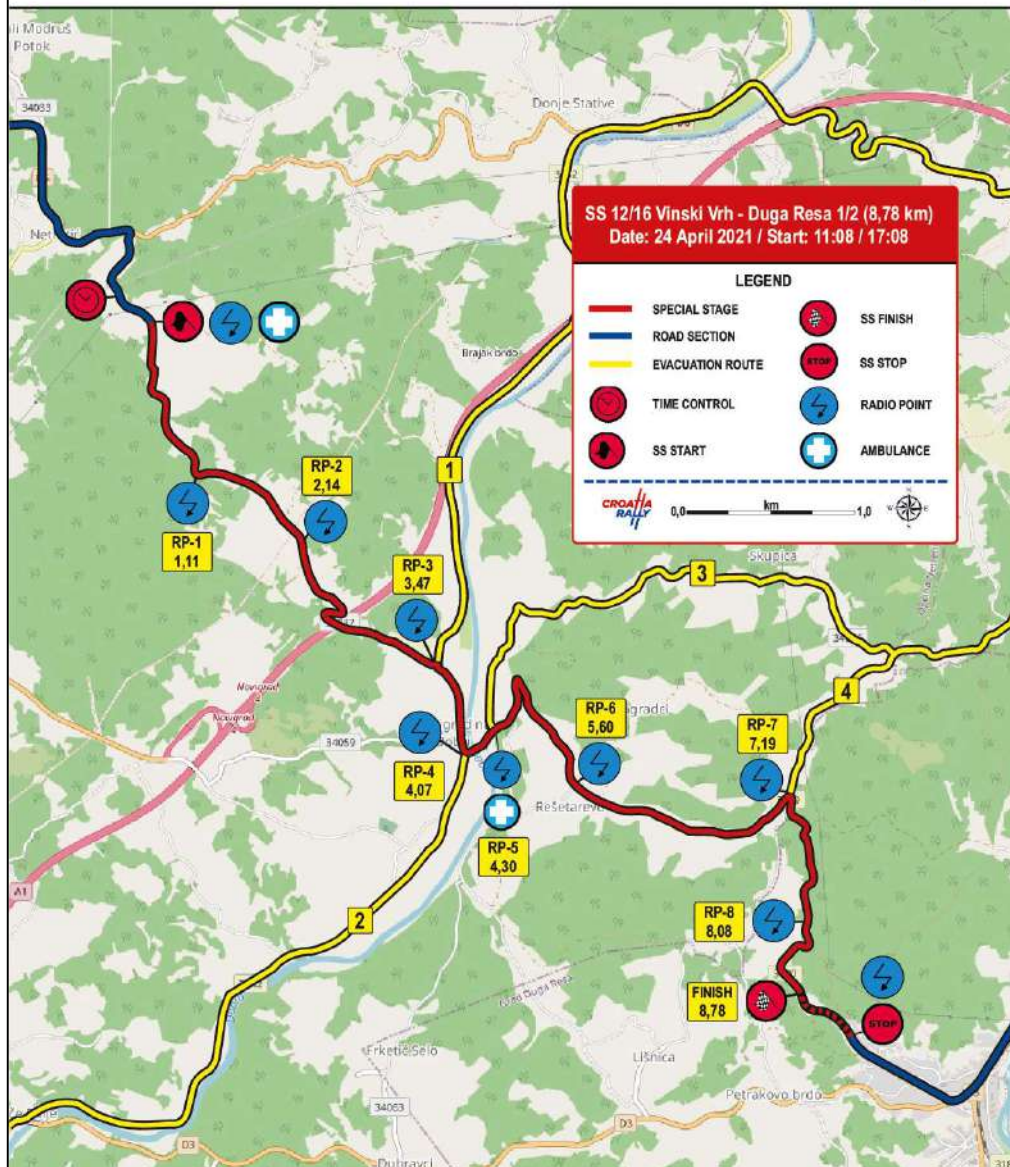


Notes



CROATIA RALLY 2021

SS 12/16 Vinski Vrh - Duga Resa 1/2 (8,78 km)



WRC CROATIA RALLY 2021 - Road book

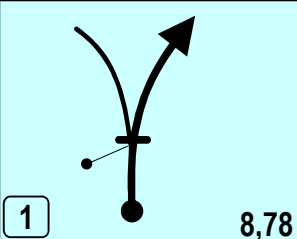




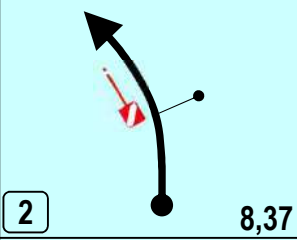
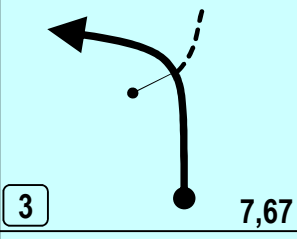


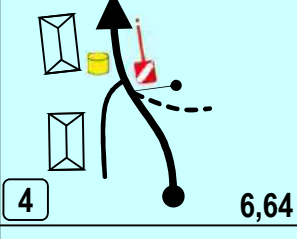


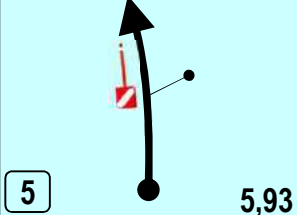
TC	12 / 16 VINSKI VRH	DISTANCE	SAURDAY
TC	12A/16A ZAGREB	68,38 km	SECTION 3 / 4
SPECIAL STAGE	12 / 16	AVERAGE	TIME ALLOWED
VINSKI VRH - DUGA RESA 1/2	8,78 km	58,61 km/h	1:10 h
















TC 12 / 16 VINSKI VRH



SS 12 / 16 VINSKI VRH - DUGA RESA 1 / 2 - START

TC 12 / 16 VINSKI VRH		DISTANCE		SAURDAY		
TC 12A/16A ZAGREB		68,38 km		SECTION 3 / 4		
SPECIAL STAGE		12 / 16		RECORD		
VINSKI VRH - DUGA RESA 1/2		8,78 km		NEW SS		
				TIME ALLOWED		
				1:10 h		
DISTANCE		DIRECTION		INFORMATION		
TOTAL	PARTIAL			DISTANCE REGRESS.		
0,00	0,00	 <div style="display: flex; justify-content: space-between;"> 1 8,78 </div>		SS 12/16 VINSKI VRH - DUGA RESA 1/2 - START <div style="border: 1px solid black; padding: 2px; margin: 5px;"> N 45° 30.173' E 15° 25.344' </div> <div style="display: flex; align-items: center; gap: 10px;">     </div>		68,38
0,41	0,41	 <div style="display: flex; justify-content: space-between;"> 2 8,37 </div>		NC 1		67,97
1,11	0,70	 <div style="display: flex; justify-content: space-between;"> 3 7,67 </div>		<div style="text-align: right;">RP 1</div>  <div style="display: flex; align-items: center; gap: 10px; margin-top: 10px;">  <div style="border: 1px solid black; padding: 2px;"> N 45° 29.642' E 15° 25.567' </div> </div>		67,27
2,14	1,03	 <div style="display: flex; justify-content: space-between;"> 4 6,64 </div>		<div style="text-align: right;">NC 2 RP 2</div>  <div style="display: flex; align-items: center; gap: 10px; margin-top: 10px;">  <div style="border: 1px solid black; padding: 2px;"> N 45° 29.317' E 15° 26.123' </div> </div>		66,24
2,85	0,71	 <div style="display: flex; justify-content: space-between;"> 5 5,93 </div>		NC 3		65,53
	Next 0,09					

SS 12 / 16

TC 12 / 16 VINSKI VRH		DISTANCE		SAURDAY		
TC 12A/16A ZAGREB		68,38 km		SECTION 3 / 4		
SPECIAL STAGE		12 / 16		AVERAGE		
VINSKI VRH - DUGA RESA 1/2		8,78 km		58,61 km/h		
				TIME ALLOWED		
				1:10 h		
DISTANCE		DIRECTION		INFORMATION		
TOTAL	PARTIAL			DISTANCE REGRESS.		
2,94	0,09	6		5,84	NC 4	65,44
3,47	0,53	7		5,31	RP 3   N 45° 28.950' E 15° 29.784'	64,91
3,52	0,05	8		5,26		64,86
3,94	0,42	9		4,84	 	64,44
4,07	0,13 Next 0,23	10		4,71	 RP 4   N 45° 28.655' E 15° 26.918'	64,31

SS 12 / 16

TC 12 / 16 VINSKI VRH		DISTANCE		SAURDAY	
TC 12A/16A ZAGREB		68,38 km		SECTION 3 / 4	
SPECIAL STAGE		12 / 16		AVERAGE	
VINSKI VRH - DUGA RESA 1/2		8,78 km		58,61 km/h	
				TIME ALLOWED	
				1:10 h	
DISTANCE		DIRECTION	INFORMATION		DISTANCE REGRESS.
TOTAL	PARTIAL				
4,30	0,23			64,08	
5,50	1,20			62,88	
5,60	0,10			62,78	
6,33	0,73			62,05	
6,45	0,12			61,93	
	Next 0,74				

SS 12 / 16


TC 12 / 16 VINSKI VRH		DISTANCE		SAURDAY	
TC 12A/16A ZAGREB		68,38 km		SECTION 3 / 4	
SPECIAL STAGE		12 / 16		AVERAGE	
VINSKI VRH - DUGA RESA 1/2		8,78 km		58,61 km/h	
				TIME ALLOWED	
				1:10 h	
DISTANCE		DIRECTION		INFORMATION	
TOTAL	PARTIAL			DISTANCE REGRESS.	
7,19	0,74				
7,58	0,39				
8,08	0,50				
8,78	0,70				
9,04	0,26 Next 0,92				

SS 12 / 16

TC	12 / 16 VINSKI VRH	DISTANCE	SAURDAY
TC	12A/16A ZAGREB	68,38 km	SECTION 3 / 4
SPECIAL STAGE	12 / 16	AVERAGE	TIME ALLOWED
VINSKI VRH - DUGA RESA 1/2	8,78 km	58,61 km/h	1:10 h

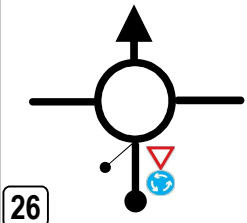

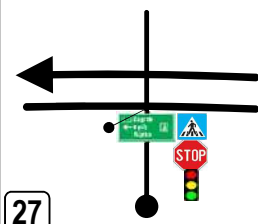




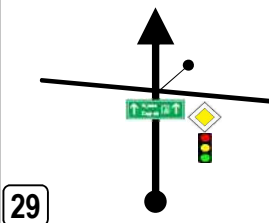

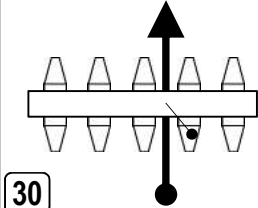


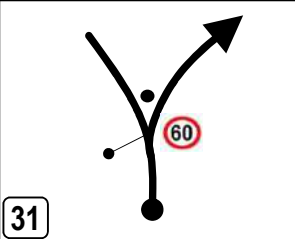

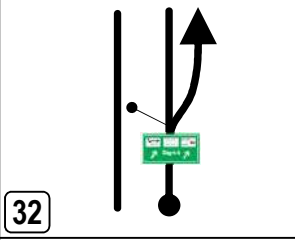

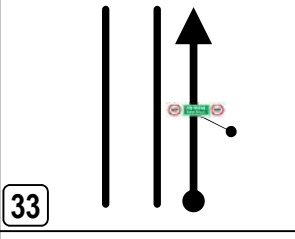

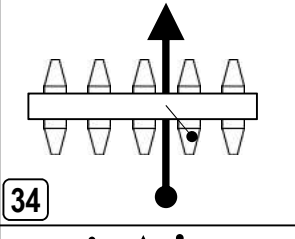
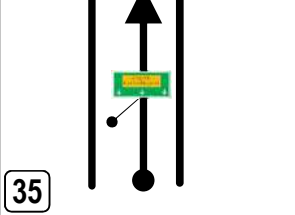

SS 12 / 16 VINSKI VRH - DUGA RESA 1 / 2 - FINISH



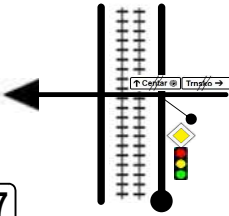
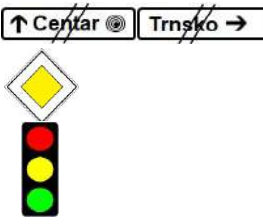
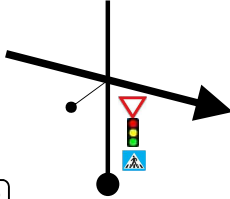
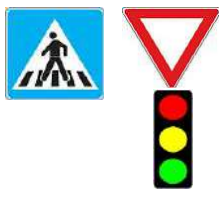
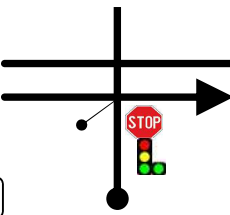

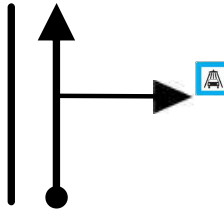



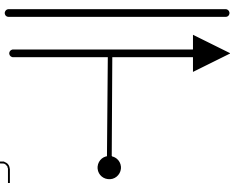
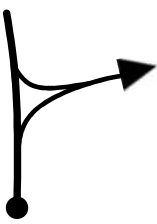
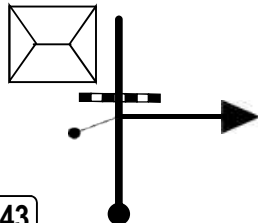

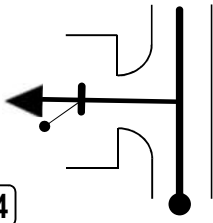


SS 12 / 16 VINSKI VRH - DUGA RESA 1 / 2 - STOP

TC 12 / 16 VINSKI VRH		DISTANCE		SAURDAY	
TC 12A/16A ZAGREB		68,38 km		SECTION 3 / 4	
		AVERAGE		TIME ALLOWED	
		58,61 km/h		1:10 h	
DISTANCE		DIRECTION	INFORMATION		DISTANCE REGRESS.
TOTAL	PARTIAL				
9,96	0,92				58,42
10,38	0,42				58,00
13,32	2,94				55,06
14,06	0,74				54,32
15,36	1,30 Next 0,51				53,02


TC 12 / 16 VINSKI VRH		DISTANCE		SAURDAY	
TC 12A/16A ZAGREB		68,38 km		SECTION 3 / 4	
		AVERAGE		TIME ALLOWED	
		58,61 km/h		1:10 h	
DISTANCE		DIRECTION	INFORMATION	DISTANCE REGRESS.	
TOTAL	PARTIAL				
15,87	0,51	 26		52,51	
16,81	0,94	 27	 	51,57	
17,58	0,77	 28		50,80	
19,75	2,17	 29		48,63	
19,91	0,16 Next 0,16	 30	Pay toll, take the card		48,47

TC 12 / 16 VINSKI VRH		DISTANCE		SAURDAY	
TC 12A/16A ZAGREB		68,38 km		SECTION 3 / 4	
		AVERAGE		TIME ALLOWED	
		58,61 km/h		1:10 h	
DISTANCE		DIRECTION	INFORMATION	DISTANCE REGRESS.	
TOTAL	PARTIAL				
20,07	0,16			48,31	
54,37	34,30			14,01	
54,90	0,53			13,48	
55,75	0,85		<p>Pay toll OUT, only with bank or smart cards</p>	12,63	
59,30	3,55 Next 5,39			9,08	


TC 12 / 16 VINSKI VRH		DISTANCE		SAURDAY	
TC 12A/16A ZAGREB		68,38 km		SECTION 3 / 4	
		AVERAGE		TIME ALLOWED	
		58,61 km/h		1:10 h	
DISTANCE		DIRECTION	INFORMATION	DISTANCE REGRESS.	
TOTAL	PARTIAL				
64,69	5,39	 36			3,69
66,05	1,36	 37			2,33
66,74	0,69	 38			1,64
67,81	1,07	 39			0,57
68,01	0,20 Next 0,28	 40			0,37

TC 12 / 16 VINSKI VRH		DISTANCE		SAURDAY	
TC 12A/16A ZAGREB		68,38 km		SECTION 3 / 4	
		AVERAGE		TIME ALLOWED	
		58,61 km/h		1:10 h	
DISTANCE		DIRECTION	INFORMATION	DISTANCE REGRESS.	
TOTAL	PARTIAL				
		 41	CAR WASH OUT		
68,29	0,28 Next 0,03	 42			0,09
68,33	0,04	 43	MEDIA ZONE  <div style="border: 1px solid black; padding: 2px; display: inline-block;"> N 45° 46.753' E 15° 58.760' </div>		0,05
68,38	0,05	 44	TC 12A/16A ZAGREB TECHNICAL & REGROUP   <div style="border: 1px solid black; padding: 2px; display: inline-block;"> N 45° 46.760' E 15° 58.751' </div>		0,00

TC 12A ZAGREB	DISTANCE	SATURDAY
TC 12B ZAGREB	0,00 km	SECTION 3
	AVERAGE	TIME ALLOWED
	0,00 km/h	33 min



TC 12A ZAGREB

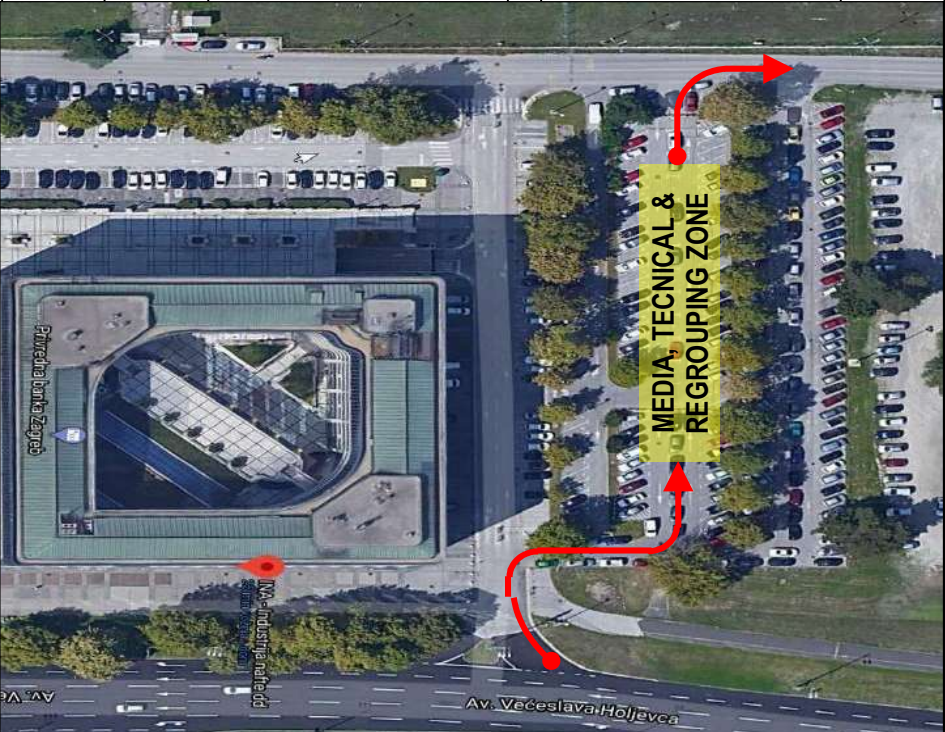


TC 12B ZAGREB



Notes

TC 12A ZAGREB		DISTANCE		SATURDAY		
TC 12B ZAGREB		0,00 km		SECTION 3		
		AVERAGE		TIME ALLOWED		
		0,00 km/h		33 min		
DISTANCE		DIRECTION		INFORMATION		DISTANCE REGRESS.
TOTAL	PARTIAL					
0,00	0,00			<p>TC 12A ZAGREB TECNICAL & REGROUP</p> <p>YES </p> <p> N 45° 46.760' E 15° 58.751'</p>		0,00



0,00		0,00		<p>*****</p>		<p>TC 12B ZAGREB TECNICAL & REGROUP</p> <p>YES </p> <p> N 45° 46.769' E 15° 58.681'</p>		0,00
------	--	------	--	--------------	--	---	--	------


Notes

TC 12B ZAGREB		DISTANCE		SATURDAY		
TC 12C ZAGREB		0,00 km		SECTION 3		
		AVERAGE		TIME ALLOWED		
		0,00 km/h		40 min		
DISTANCE		DIRECTION		INFORMATION		DISTANCE REGRESS.
TOTAL	PARTIAL					
0,00	0,00			<p>TC 12B ZAGREB TECNICAL & REGROUP</p> <p>YES </p> <p> N 45° 46.769' E 15° 58.681'</p>		0,00



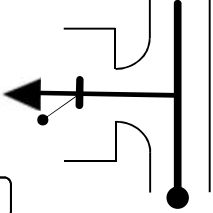




TC 12C ZAGREB		DISTANCE		SATURDAY		
SERVICE OUT		0,00 km		SECTION 3		
		AVERAGE		TIME ALLOWED		
		0,00 km/h		40 min		
DISTANCE		DIRECTION		INFORMATION		DISTANCE REGRESS.
TOTAL	PARTIAL					
0,00	0,00			<p>TC 12C ZAGREB SERVICE OUT</p> <p>YES </p> <p> N 45° 46.742' E 15° 58.686'</p>		0,00

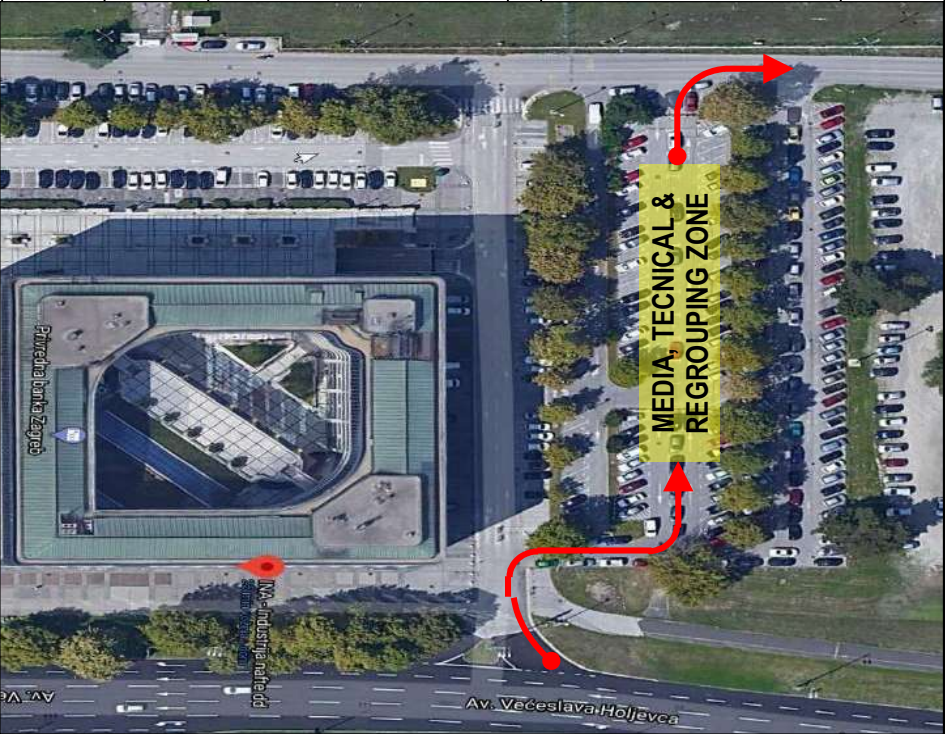
TC 12B ZAGREB	DISTANCE	SATURDAY
TC 12C ZAGREB	0,00 km	SECTION 3
	AVERAGE	TIME ALLOWED
	0,00 km/h	40 min

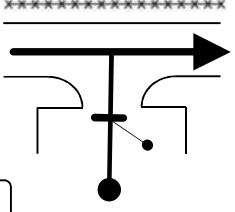






TC 12C ZAGREB - SERVICE OUT

ATTENTION:
Continue to TC 12C on page 29, FIGURE 1

TC 16A ZAGREB		DISTANCE		SATURDAY			
TC 16B ZAGREB		0,00 km		SECTION 4			
		AVERAGE		TIME ALLOWED			
		0,00 km/h		10 min			
DISTANCE		DIRECTION		INFORMATION		DISTANCE REGRESS.	
TOTAL	PARTIAL						
0,00	0,00			TC 16A ZAGREB TECHNICAL & REGROUP			
						0,00	
				N 45° 46.760' E 15° 58.751'			



0,00		0,00		***** 		TC 16B ZAGREB TECHNICAL & REGROUP			
								0,00	
				N 45° 46.769' E 15° 58.681'					



CROATIA RALLY 2021



Notes

TC 16B ZAGREB		DISTANCE		SATURDAY			
TC 16C ZAGREB				SECTION 4			
		AVERAGE		TIME ALLOWED			
				45 min			
DISTANCE		DIRECTION		INFORMATION		DISTANCE REGRESS.	
TOTAL	PARTIAL						
0,00	0,00			TC 12B ZAGREB TECNICAL & REGROUP		 0,00	
				N 45° 46.769' E 15° 58.681'			




0,00		0,00				TC 16C ZAGREB PARC FERME IN		 0,00	
				N 45° 46.817' E 15° 58.683'					

TC 16B ZAGREB	DISTANCE	SATURDAY
TC 16C ZAGREB	0,00 km	SECTION 4
	AVERAGE	TIME ALLOWED
	0,00 km/h	45 min



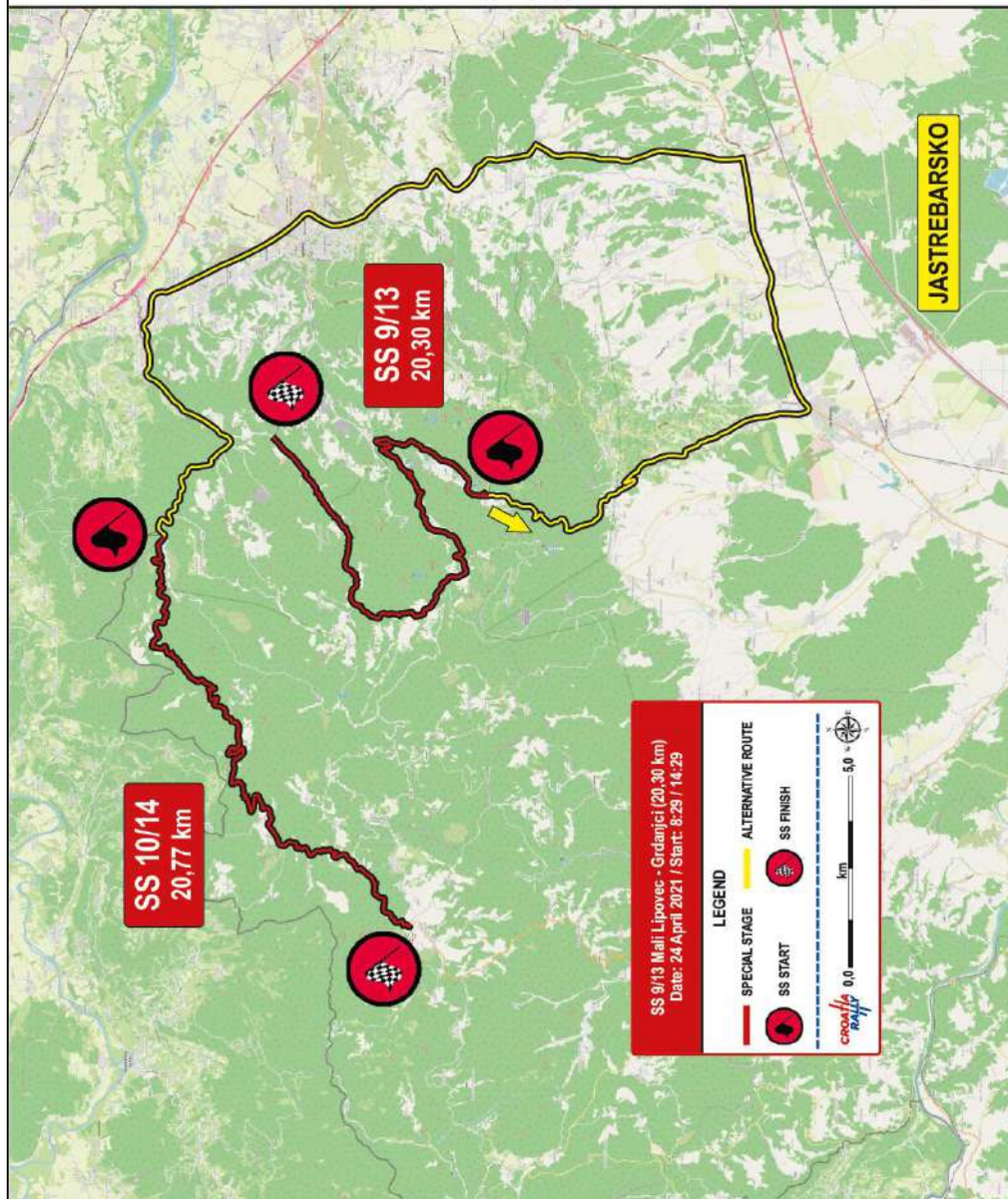
TC 16C ZAGREB - PARC FERME IN





CROATIA RALLY 2021

SS 9/13 Mali Lipovec - Grdanjci 1/2 (20,30 km)
Alternative













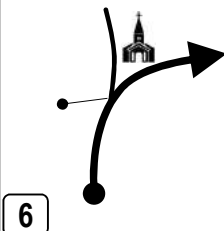
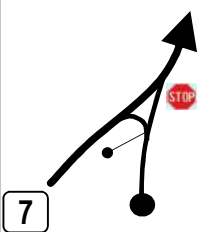

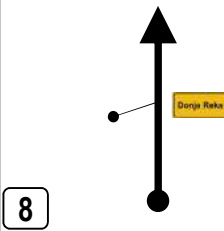

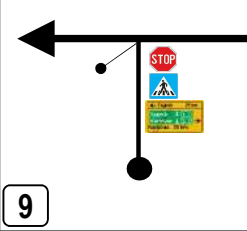

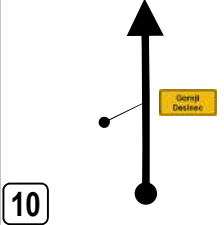

WRC CROATIA RALLY 2021 - Road book

TC	9 / 13 MALI LIPOVEC	DISTANCE	SATURDAY
TC	10 / 14 STOJDRAGA	47,25 km	SECTION 3 / 4
ALTERNATIVE ROAD SECTION		AVERAGE	TIME ALLOWED
		51,54 km/h	55 min

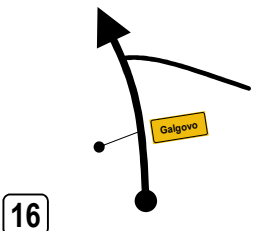

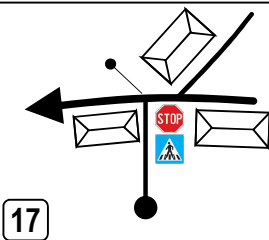

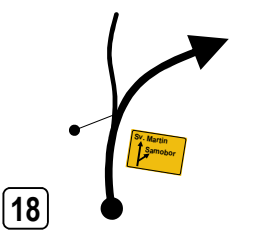

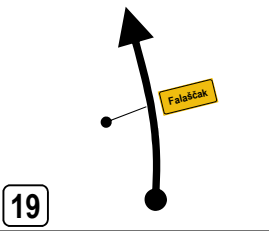

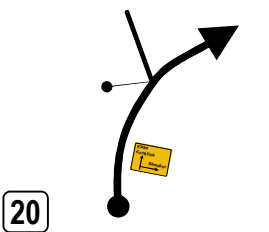



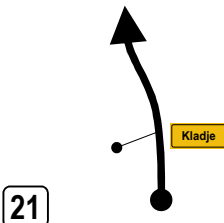

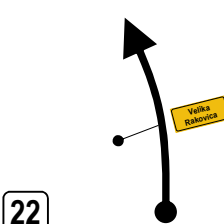

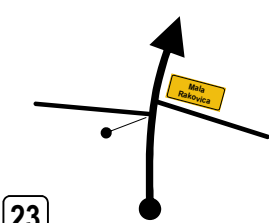

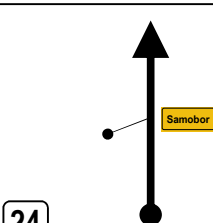

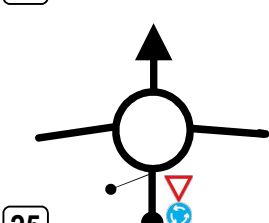

SS 9 / 13 MALI LIPOVEC - GRDANJCI 1 / 2 - START

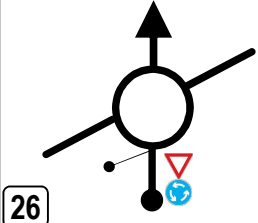

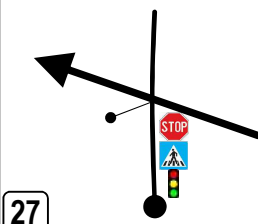



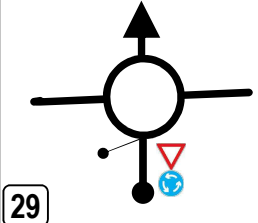

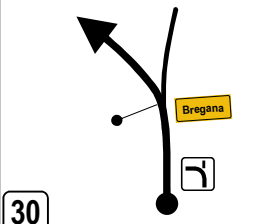

SS 9 / 13 MALI LIPOVEC		DISTANCE		SATURDAY	
TC 10 / 14 STOJDRAGA		47,25 km		SECTION 3 / 4	
ALTERNATIVE ROAD SECTION			AVERAGE		TIME ALLOWED
			51,54 km/h		55 min
DISTANCE		DIRECTION	INFORMATION	DISTANCE REGRESS.	
TOTAL	PARTIAL				
0,00	0,00	<div style="text-align: center;">  </div> <div style="text-align: center; border: 1px solid black; padding: 2px; width: 20px; margin: 5px auto;">1</div>	<div style="display: flex; justify-content: space-between; align-items: center;"> <div style="border: 1px solid black; padding: 5px; text-align: center;"> N 45° 45.327' E 15° 37.355' </div> <div style="text-align: center;">  </div> </div> <div style="display: flex; justify-content: center; gap: 10px; margin-top: 10px;">    </div>	47,25	
3,13	3,13	<div style="text-align: center;">  </div> <div style="text-align: center; border: 1px solid black; padding: 2px; width: 20px; margin: 5px auto;">2</div>		44,12	
4,85	1,72	<div style="text-align: center;">  </div> <div style="text-align: center; border: 1px solid black; padding: 2px; width: 20px; margin: 5px auto;">3</div>		42,40	
5,00	0,15	<div style="text-align: center;">  </div> <div style="text-align: center; border: 1px solid black; padding: 2px; width: 20px; margin: 5px auto;">4</div>		42,25	
7,27	2,27 Next 0,20	<div style="text-align: center;">  </div> <div style="text-align: center; border: 1px solid black; padding: 2px; width: 20px; margin: 5px auto;">5</div>		39,98	

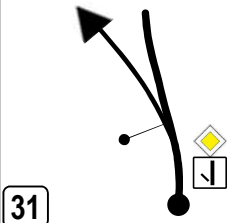

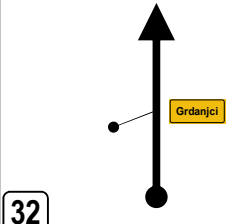

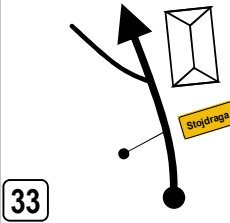

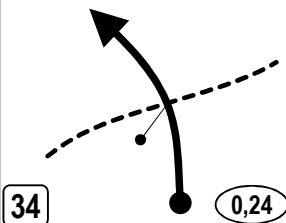
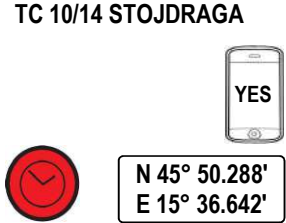
SS 9 / 13 MALI LIPOVEC		DISTANCE		SATURDAY	
TC 10 / 14 STOJDRAGA		47,25 km		SECTION 3 / 4	
ALTERNATIVE ROAD SECTION			AVERAGE		TIME ALLOWED
			51,54 km/h		55 min
DISTANCE		DIRECTION	INFORMATION	DISTANCE REGRESS.	
TOTAL	PARTIAL				
7,47	0,20				39,78
8,36	0,89				38,89
8,70	0,34				38,55
11,29	2,59				35,96
14,38	3,09 Next 0,66				32,87

SS 9 / 13 MALI LIPOVEC		DISTANCE		SATURDAY	
TC 10 / 14 STOJDRAGA		47,25 km		SECTION 3 / 4	
ALTERNATIVE ROAD SECTION			AVERAGE		TIME ALLOWED
			51,54 km/h		55 min
DISTANCE		DIRECTION	INFORMATION	DISTANCE REGRESS.	
TOTAL	PARTIAL				
15,04	0,66			32,21	
16,69	1,65			30,56	
17,53	0,84			29,72	
18,63	1,10			28,62	
19,97	1,34 Next 3,49			27,28	

SS	9 / 13 MALI LIPOVEC	DISTANCE	SATURDAY	
TC	10 / 14 STOJDRAGA	47,25 km	SECTION	3 / 4
ALTERNATIVE ROAD SECTION		AVERAGE	TIME ALLOWED	
		51,54 km/h	55 min	
DISTANCE		DIRECTION	INFORMATION	DISTANCE REGRESS.
TOTAL	PARTIAL			
23,46	3,49	 16		23,79
24,71	1,25	 17		22,54
25,13	0,42	 18		22,12
25,52	0,39	 19		21,73
27,59	2,07 Next 1,63	 20		19,66

SS 9 / 13 MALI LIPOVEC		DISTANCE		SATURDAY	
SS 10 / 14 STOJDRAGA		47,25 km		SECTION 3 / 4	
ALTERNATIVE ROAD SECTION				AVERAGE	
				51,54 km/h	
				TIME ALLOWED	
				55 min	
DISTANCE		DIRECTION	INFORMATION	DISTANCE REGRESS.	
TOTAL	PARTIAL				
29,22	1,63			18,03	
30,56	1,34			16,69	
31,02	0,46			16,23	
31,70	0,68			15,55	
31,79	0,09 Next 0,83			15,46	

SS 9 / 13 MALI LIPOVEC		DISTANCE		SATURDAY	
TC 10 / 14 STOJDRAGA		47,25 km		SECTION 3 / 4	
ALTERNATIVE ROAD SECTION			AVERAGE		TIME ALLOWED
			51,54 km/h		55 min
DISTANCE		DIRECTION	INFORMATION		DISTANCE REGRESS.
TOTAL	PARTIAL				
32,62	0,83				14,63
32,85	0,23				14,40
33,95	1,10				13,30
34,24	0,29				13,01
37,62	3,38 Next 0,99				9,63

SS 9 / 13 MALI LIPOVEC		DISTANCE		SATURDAY	
TC 10 / 14 STOJDRAGA		47,25 km		SECTION 3 / 4	
ALTERNATIVE ROAD SECTION		AVERAGE 51,54 km/h		TIME ALLOWED 55 min	
DISTANCE		DIRECTION	INFORMATION	DISTANCE REGRESS.	
TOTAL	PARTIAL				
38,61	0,99	 31			8,64
42,15	3,54	 32			5,10
47,15	5,00	 33			0,10
47,25	0,10	 34			0,00
		CONTINUED TO TC 10 / 14 STOJDRAGA ON PAGE 47 FIGURE 1 <input type="checkbox"/>			



CROATIA RALLY 2021

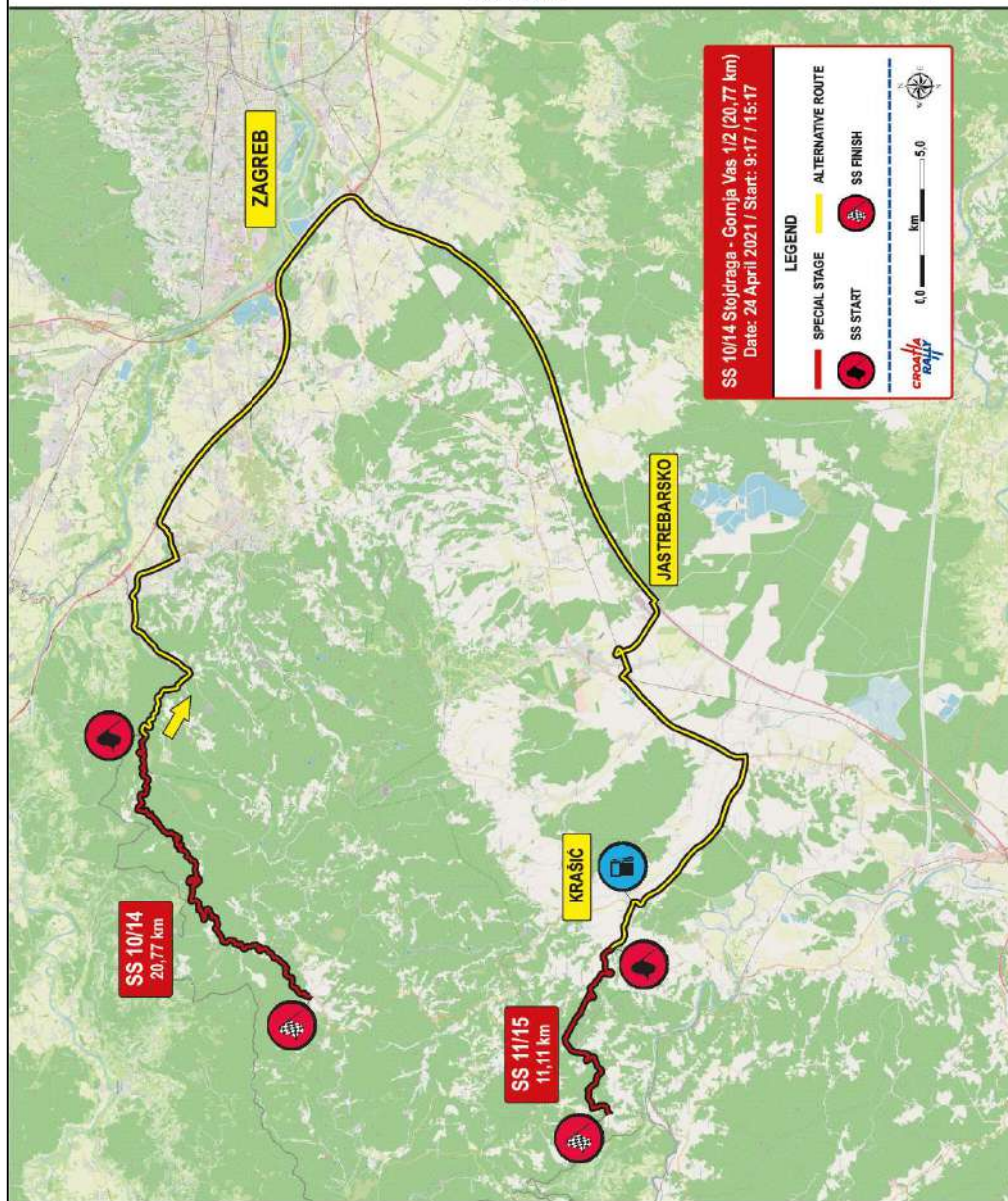


Notes



CROATIA RALLY 2021

SS 10/14 Stojdraga - Gornja Vas 1/2 (20,77 km)
Alternative

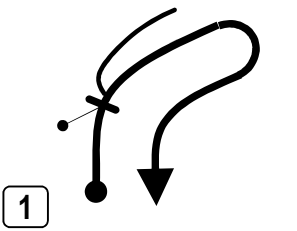
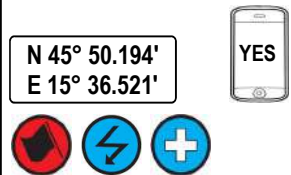
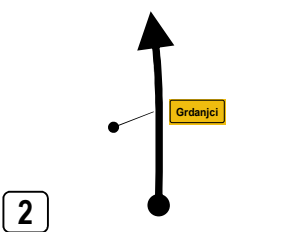



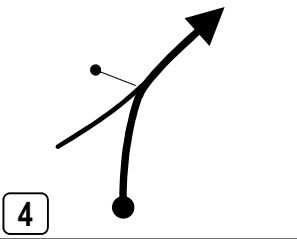

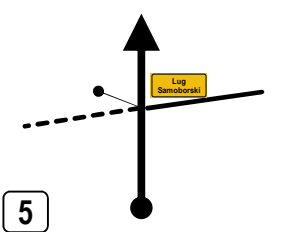



WRC CROATIA RALLY 2021 - Road book

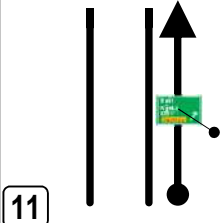

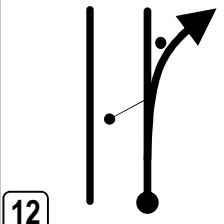

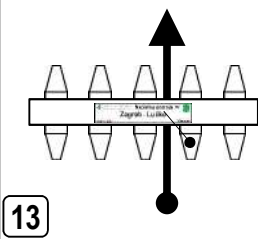

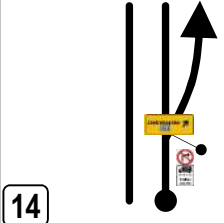



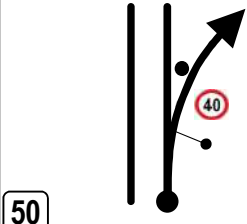



SS	10 / 14 STOJDRAGA	DISTANCE	SATURDAY
TC	11 / 15 KRAŠIĆ	63,71 km	SECTION 3 / 4
ALTERNATIVE ROAD SECTION		AVERAGE	TIME ALLOWED
		54,61 km/h	1:10 h

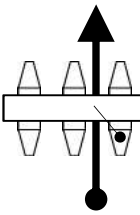
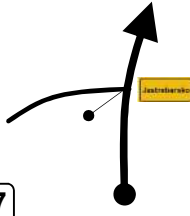

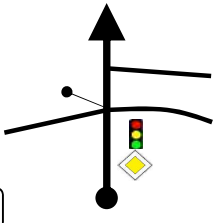


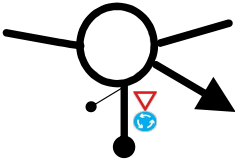


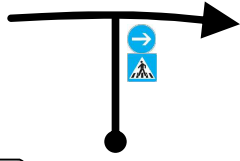




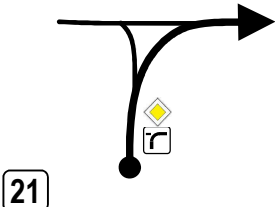

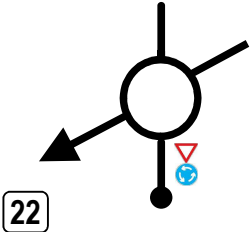

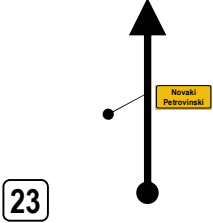

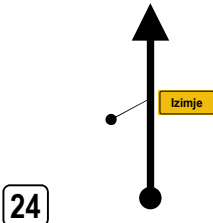

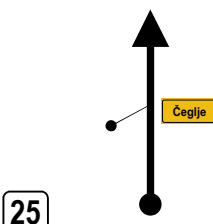

SS 12/16 STOJDRAGA - GORNJA VAS 1/2 - START

SS 10 / 14 STOJDRAGA		DISTANCE		SATURDAY	
TC 11 / 15 KRAŠIĆ		63,71 km		SECTION 3 / 4	
ALTERNATIVE ROAD SECTION		AVERAGE 54,61 km/h		TIME ALLOWED 1:10 h	
DISTANCE		DIRECTION	INFORMATION	DISTANCE REGRESS.	
TOTAL	PARTIAL				
0,00	0,00			63,71	
3,78	3,78			59,93	
8,78	5,00			54,93	
9,76	0,98			53,95	
10,10	0,34 Next 1,19			53,61	

SS 10 / 14 STOJDRAGA		DISTANCE		SATURDAY	
TC 11 / 15 KRAŠIĆ		63,71 km		SECTION 3 / 4	
ALTERNATIVE ROAD SECTION		AVERAGE 54,61 km/h		TIME ALLOWED 1:10 h	
DISTANCE		DIRECTION	INFORMATION	DISTANCE REGRESS.	
TOTAL	PARTIAL				
11,29	1,19				52,42
11,35	0,06				52,36
12,21	0,86				51,50
12,57	0,36				51,14
12,95	0,38 Next 6,17				50,76

SS 10 / 14 STOJDRAGA		DISTANCE		SATURDAY	
TC 11 / 15 KRAŠIĆ		63,71 km		SECTION 3 / 4	
ALTERNATIVE ROAD SECTION		AVERAGE 54,61 km/h		TIME ALLOWED 1:10 h	
DISTANCE		DIRECTION	INFORMATION	DISTANCE REGRESS.	
TOTAL	PARTIAL				
19,12	6,17	 11		44,59	
19,77	0,65	 12		43,94	
21,53	1,76	 13	 Pay toll, take the card	42,18	
41,69	20,16	 14	   Vozila u tranzitu	22,02	
41,87	0,18 Next 0,55	 50	  	21,84	

SS 10 / 14 STOJDRAGA		DISTANCE		SATURDAY	
TC 11 / 15 KRAŠIĆ		63,71 km		SECTION 3 / 4	
ALTERNATIVE ROAD SECTION		AVERAGE		TIME ALLOWED	
		54,61 km/h		1:10 h	
DISTANCE		DIRECTION	INFORMATION	DISTANCE REGRESS.	
TOTAL	PARTIAL				
42,32	0,45	 16	Pay toll OUT, with cash, bank or smart cards 1,50 € / 10,00 kn		21,39
42,40	0,08	 17			21,31
42,58	0,18	 18	 		21,13
45,04	2,46	 19	 		18,67
45,40	0,36 Next 0,98	 20	 		18,31

SS 10 / 14 STOJDRAGA		DISTANCE		SATURDAY	
TC 11 / 15 KRAŠIĆ		63,71 km		SECTION 3 / 4	
ALTERNATIVE ROAD SECTION		AVERAGE 54,61 km/h		TIME ALLOWED 1:10 h	
DISTANCE		DIRECTION	INFORMATION	DISTANCE REGRESS.	
TOTAL	PARTIAL				
46,38	0,98	 21			17,33
46,80	0,42	 22			16,91
48,14	1,34	 23			15,57
49,91	1,77	 24			13,80
51,36	1,45 Next 1,81	 25			12,35

SS 10 / 14 STOJDRAGA		DISTANCE		SATURDAY	
TC 11 / 15 KRAŠIĆ		63,71 km		SECTION 3 / 4	
ALTERNATIVE ROAD SECTION		AVERAGE 54,61 km/h		TIME ALLOWED 1:10 h	
DISTANCE		DIRECTION	INFORMATION	DISTANCE REGRESS.	
TOTAL	PARTIAL				
53,17	1,81			10,54	
53,38	0,21			10,33	
55,02	1,64			8,69	
57,07	2,05			6,64	
59,84	2,77 Next 0,69			3,87	

SS 10 / 14 STOJDRAGA		DISTANCE		SATURDAY	
TC 11 / 15 KRAŠIĆ		63,71 km		SECTION 3 / 4	
ALTERNATIVE ROAD SECTION		AVERAGE 54,61 km/h		TIME ALLOWED 1:10 h	
DISTANCE		DIRECTION	INFORMATION	DISTANCE REGRESS.	
TOTAL	PARTIAL				
60,53	0,69				3,18
61,19	0,66				2,52
61,50	0,31				2,21
61,54	0,04				2,17
		<p>CONTINUED TO TC 13/17 KRAŠIĆ ON PAGE 54 FIGURE 22</p> <input type="checkbox"/>			

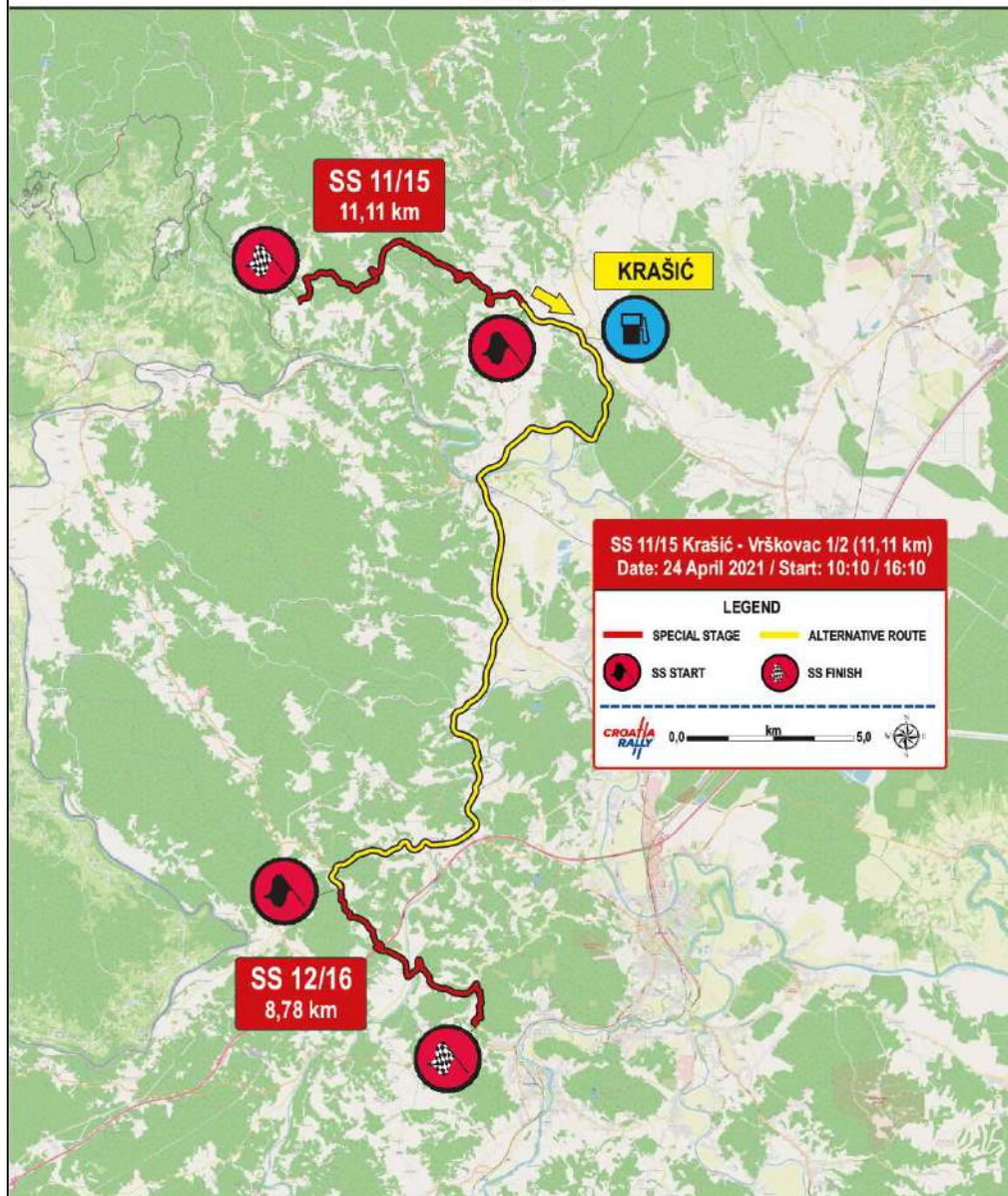


Notes



CROATIA RALLY 2021

SS 11/15 Krašić - Vrškovac 1/2 (11,11 km)
Alternative



WRC CROATIA RALLY 2021 - Road book

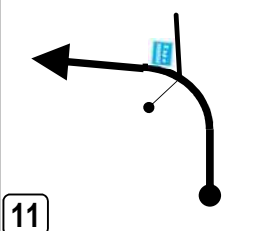

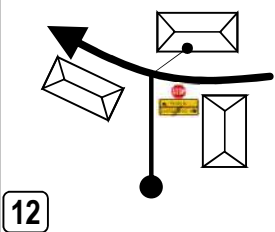



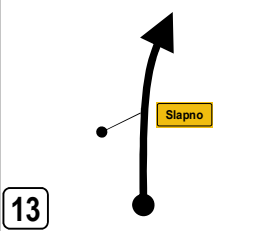

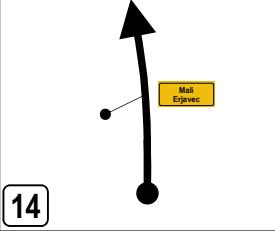

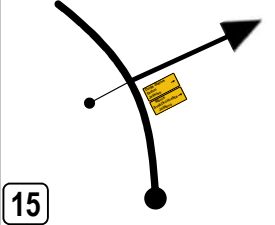


SS 11 / 15 KRAŠIČ	DISTANCE	SATURDAY
TC 12 / 16 VINSKI VRH	29,55 km	SECTION 3 / 4
ALTERNATIVE ROAD SECTION	AVERAGE	TIME ALLOWED
	35,46 km/h	50 min



SS 13/17 KRAŠIČ - VRŠKOVAC 1/2 - START

SS 11 / 15 KRAŠIĆ		DISTANCE		SATURDAY	
TC 12 / 16 VINSKI VRH		29,55 km		SECTION 3 / 4	
ALTERNATIVE ROAD SECTION		AVERAGE 35,46 km/h		TIME ALLOWED 50 min	
DISTANCE		DIRECTION	INFORMATION	DISTANCE REGRESS.	
TOTAL	PARTIAL				
0,00	0,00	 1	 29,55		
0,81	0,81	 2	 28,74		
2,01	1,20	 3	 27,54		
2,28	0,27	 4	 27,27		
3,44	1,16 Next 0,07	 5	 26,11		

SS 11 / 15 KRAŠIČ		DISTANCE		SATURDAY	
TC 12 / 16 VINSKI VRH		29,55 km		SECTION 3 / 4	
ALTERNATIVE ROAD SECTION		AVERAGE 35,46 km/h		TIME ALLOWED 50 min	
DISTANCE		DIRECTION	INFORMATION	DISTANCE REGRESS.	
TOTAL	PARTIAL				
3,51	0,07	 6		26,04	
6,37	2,93	 7		23,18	
7,59	1,22	 8		21,96	
9,54	1,95	 9		20,01	
10,49	0,95 Next 0,47	 10		19,06	

SS 11 / 15 KRAŠIĆ		DISTANCE		SATURDAY	
TC 12 / 16 VINSKI VRH		29,55 km		SECTION 3 / 4	
ALTERNATIVE ROAD SECTION		AVERAGE		TIME ALLOWED	
		35,46 km/h		50 min	
DISTANCE		DIRECTION	INFORMATION	DISTANCE REGRESS.	
TOTAL	PARTIAL				
10,96	0,47			18,59	
11,30	0,34		  	18,25	
13,52	2,22			16,03	
15,37	1,85			14,18	
15,73	0,36 Next 1,22		 	13,82	

SS 11 / 15 KRAŠIČ		DISTANCE		SATURDAY	
TC 12 / 16 VINSKI VRH		29,55 km		SECTION 3 / 4	
ALTERNATIVE ROAD SECTION		AVERAGE		TIME ALLOWED	
		35,46 km/h		50 min	
DISTANCE		DIRECTION	INFORMATION	DISTANCE REGRESS.	
TOTAL	PARTIAL				
16,95	1,22			12,60	
19,14	2,19		 	10,41	
20,31	1,17			9,24	
23,86	3,55			5,69	
23,95	0,09 Next 2,60		 	5,60	

SS 11 / 15 KRAŠIČ		DISTANCE		SATURDAY	
TC 12 / 16 VINSKI VRH		29,55 km		SECTION 3 / 4	
ALTERNATIVE ROAD SECTION		AVERAGE 35,46 km/h		TIME ALLOWED 50 min	
DISTANCE		DIRECTION	INFORMATION	DISTANCE REGRESS.	
TOTAL	PARTIAL				
26,55	2,60			3,00	
28,96	2,41			0,59	
29,30	0,34			0,25	
29,55	0,25		<p>TC 14/18 VINSKI VRH</p> <p>N 45° 30.218' E 15° 25.242'</p>	0,00	
		<p>CONTINUED TC 14 / 18 VINSKI VRH ON PAGE 75, FIGURE 1</p> <input type="checkbox"/>			

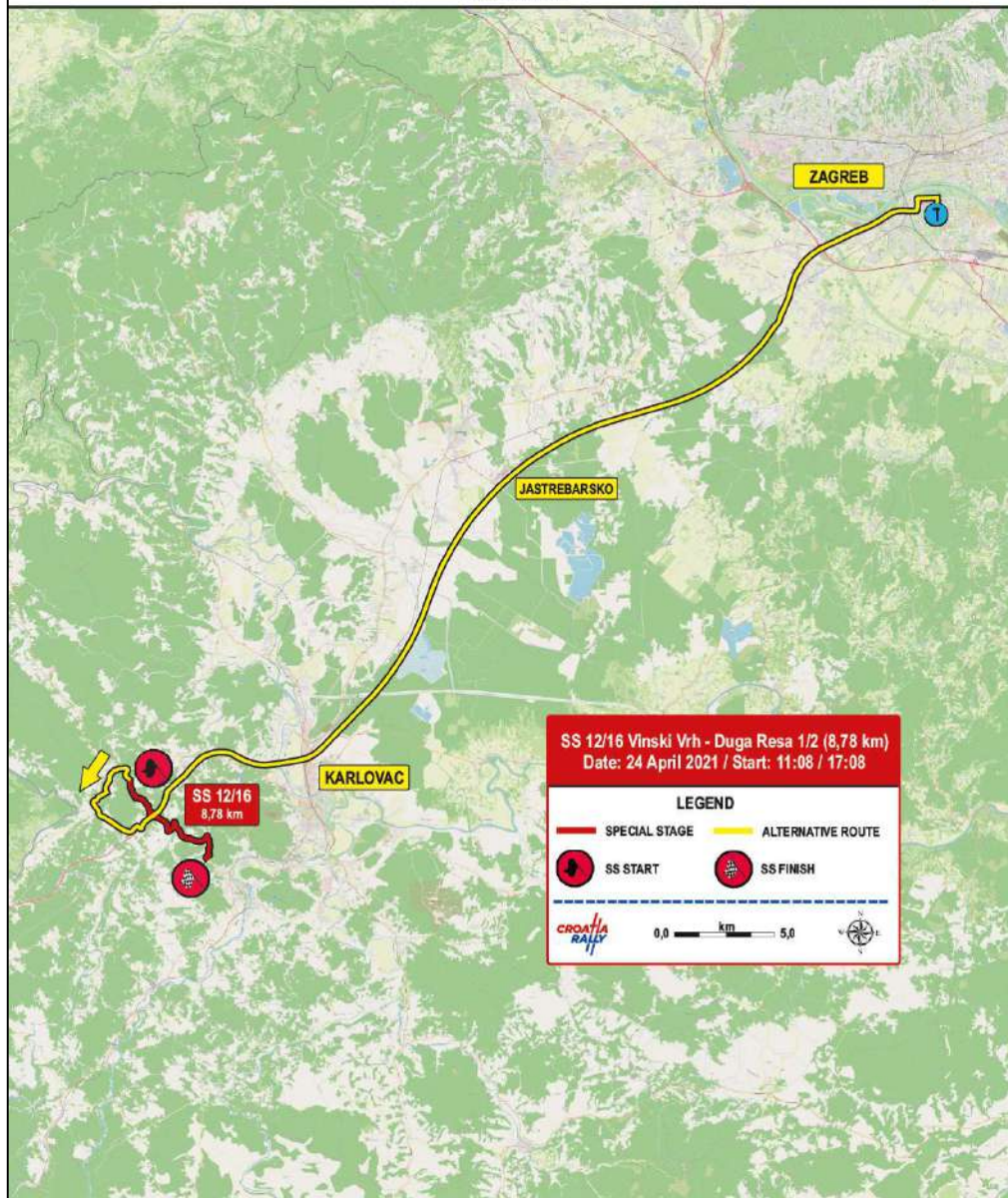


Notes



CROATIA RALLY 2021

SS 12/16 Vinski Vrh - Duga Resa 1/2 (8,78 km)
Alternative

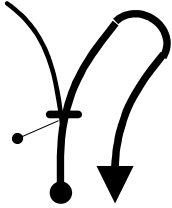



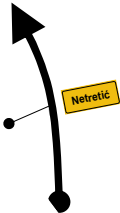

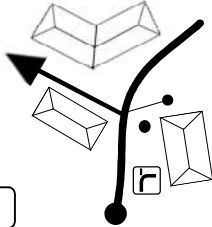



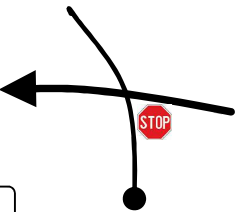



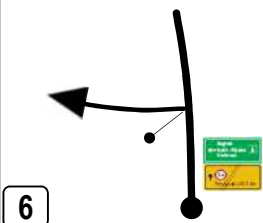

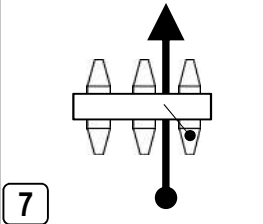
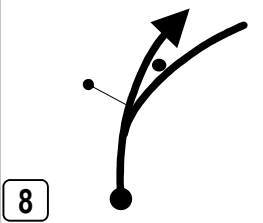

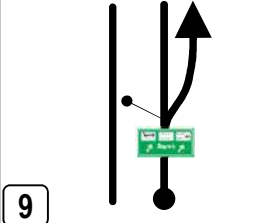

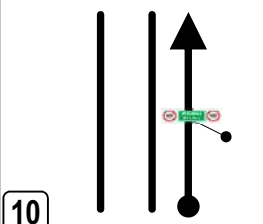

SS 12 / 16 VINSKI VRH	DISTANCE	SATURDAY
TC 12A/16A ZAGREB	66,93 km	SECTION 3 / 4
ALTERNATIVE ROAD SECTION	AVERAGE 57,37 km/h	TIME ALLOWED 1:10 h

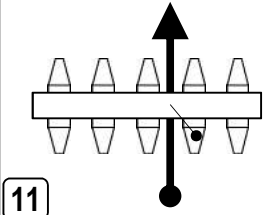


SS 12 / 16 VINSKI VRH - DUGA RESA 1 / 2 - START

--

SS 12 / 16 VINSKI VRH		DISTANCE		SATURDAY	
TC 12A/16A ZAGREB		66,93 km		SECTION 3 / 4	
ALTERNATIVE ROAD SECTION		AVERAGE		TIME ALLOWED	
		57,37 km/h		1:10 h	
DISTANCE		DIRECTION	INFORMATION	DISTANCE REGRESS.	
TOTAL	PARTIAL				
0,00	0,00	 1	N 45° 30.173' E 15° 25.344' 		66,93
0,73	0,73	 2			66,20
0,78	0,05	 3			66,15
1,23	0,45	 4	  		65,70
3,84	2,61 Next 2,78	 5			63,09

SS 12 / 16 VINSKI VRH		DISTANCE		SATURDAY	
TC 12A/16A ZAGREB		66,93 km		SECTION 3 / 4	
ALTERNATIVE ROAD SECTION		AVERAGE		TIME ALLOWED	
		57,37 km/h		1:10 h	
DISTANCE		DIRECTION	INFORMATION	DISTANCE REGRESS.	
TOTAL	PARTIAL				
6,62	2,78			60,31	
6,89	0,27 Next 0,07		Pay toll IN, take the card		60,04
7,05	0,16			59,88	
52,92	45,87			14,01	
53,45	0,53 Next 0,85			13,48	

SS 12 / 16 VINSKI VRH		DISTANCE		SATURDAY	
TC 12A/16A ZAGREB		66,93 km		SECTION 3 / 4	
ALTERNATIVE ROAD SECTION		AVERAGE 57,37 km/h		TIME ALLOWED 1:10 h	
DISTANCE		DIRECTION	INFORMATION	DISTANCE	
TOTAL	PARTIAL			REGRESS.	
54,30	0,85	 <input type="checkbox"/>	Pay toll OUT, only with bank or smart cards	12,63	
		CONTINUED TO TC 14A/18A ZAGREB ON PAGE 82 FIGURE 34 <input type="checkbox"/>			
		<input type="checkbox"/>			
		<input type="checkbox"/>			
		<input type="checkbox"/>			



CROATIA RALLY 2021



Notes

2

ROAD BOOK 2

24 April 2021



HRVATSKI AVTO
I SPORTSKI SAVEZ
HRVATSKIH AUTOMOBILNE
& KONJIGIČIČARSTVA

AUTO KLUB D.T.
MOTORSPORT



CROATIA
RALLY