



CROATIA RALLY / 22-25 APRIL 2021.

ROAD BOOK 3



## Accident & Safety Procedure

### Observe the instructions given for the operation of the tracking unit installed in your car!

1. All competitors must be conversant with FIA WRC Sporting Regulations Article 40 (competitor safety) and Article 5.5.5 (SOS/OK Signs - Competitor safety) and 5.6 (Accident reporting) of the Appendix III to the FIA WRC Sporting Regulations.
2. When a red "SOS" is displayed it is **MANDATORY** to stop and assist the crew requiring help. Any crew which sees a car which has suffered a major accident where both crew members are seen inside the car but are not displaying the red "SOS" sign, shall immediately and without exception stop to render assistance. You are responsible to help the injured and make sure that safety services are mobilised as quickly as possible
3. The next car must take the following information to the NEXT radio post which may be the finish control:
  - Competition number for the crew involved.
  - If and how many crew members or spectators are injured.
  - If any crew member or spectator are trapped in or outside the car.
  - Location of the accident; i.e. the closest road book junction or kilometre post.
  - Any other vital information; i.e. fire, water.
4. All following cars shall also stop and leave a clear route for emergency vehicles
5. All competitors stopped in a stage must place their red triangle at least 50 m before where the car is stopped in a conspicuous place on the same side of the road as the car even if the car is clear of the road.
6. The event emergency telephone number is: (+385) 00 0000 00
7. If you do not wish to re-start and **finally withdraw** from the event you must complete the form at the back of this book and respect all the applicable regulations.
8. All competitors retiring from a Section are obliged to hand in their time card to the sweeper car or to a marshal at an official control.



## Accident report

NOTE: This Form must be fulfilled in case of any accident where are injured people (competitors, officials, spectators) or where Damage is done to property belonging to third persons.

Surname of the Driver:

Start Number:

Vehicle registration No:

Date:

Time:

Location:

### Details on any other Party involved

Name:

Address:

Description of Accident:

Nature of any Injuries:

Nature of any Property Damage:

### Delivered by

Name:

Address:

Place:

Date:

Time:

### Received by:

Official:

Signature:

Place:

Date:

Time:



## IMPORTANT Phone Numbers

<b>National Sporting Authority (ASN)</b>	<b>+385 1 6551 349</b>
<b>Croatian Automobile &amp; Karting Federation (CAKF)</b>	
<b>Rally Office</b>	<b>+385 91 2307 569</b>
<b>Automobile club «Delta Sport» Zagreb</b>	
<b>Rally Headquarters</b>	<b>+385 0000 000</b>
<b>National and University Library in Zagreb</b>	
<b>Emergency call</b>	<b>+385 112</b>
<b>Emergency medical care</b>	<b>+385 194</b>
<b>Police Emergency Call</b>	<b>+385 192</b>
<b>Fire Emergency Call</b>	<b>+385 193</b>
<b>HAK Breakdown Service</b>	<b>+385 1987</b>
<b>Police</b>	
<b>Zagreb Police Department</b>	<b>+385 1 4563 111</b>
V Medveščak Police Station	+385 1 4570 120
VI Novi Zagreb Police Station	+385 1 6141 455
VIII Trnje Police Station	+385 1 6305 711
Jasterbarsko Police Station	+385 1 6281 033
Samobor Police Station	+385 1 3361 555
<b>Karlovac Police Department</b>	<b>+385 47 664 111</b>
Duga Resa Police Station	+385 47 664 639
Ozalj Police Station	+385 47 664 739
<b>Krapina-Zagorje Police Department</b>	<b>+385 49 225 111</b>
Donja Stubica Police Station	+385 49 201 510
Klanjec Police Station	+385 49 201 610
<b>Hospitals</b>	
Clinical Hospital centre Dubrava	+385 1 2902 444
Clinical Hospital centre Zagreb	+385 1 2388 888
Clinic for Infectious Diseases "Dr. Fran Mihaljević"	+385 1 2826 222
Clinical of Traumatology	+385 1 4697 000
Clinical Hospital Sveti duh	+385 1 3709 400
Clinical Hospital centre Sestre milosrdnice	+385 1 3787 111
Clinical Hospital Merkur	+385 1 2431 390
General Hospital Karlovac	+385 47 608 100
General Hospital Zabok	+385 49 205 000

## Symbols 1

SS Information

Average speed

Total from TC to TC

Scheduled Time

TC: 4/8 JAŠKOVO		DISTANCE		FRIDAY	
TC: 5/9 PEČURKOVO BRDO		40,71 km		SECTION 2/3	
SPECIAL STAGE		4/8 AVERAGE		TIME ALLOWED	
JAŠKOVO-M. M. POTOK 1/2 10,10 km		40,71 km/h		1:00 h	
DISTANCE		DIRECTION		INFORMATION	
TOTAL	PARTIAL			DISTANCE	REGRESS
9,68	0,50	 21 0,42		 km to Stage Finish	30,90
9,75	0,07	 22 0,35		 Tarmac RP 10 YES N 45° 31.185' E 15° 24.604'	30,83
10,03	0,28	 23 0,07		 Gravel Delete line ≤ 200 m NC 12	30,55
10,10	0,07	 24 0,00		SS 4/8 JAŠKOVO - MALI MODRUŠ POTOK 1/2 YES N 45° 31.020' E 15° 24.681'	30,48
10,49	0,39	 25 0,11		 STOP N 45° 30.848' E 15° 24.794' YES STOP	30,09
TURN QUICKLY		PAGE 08-00		SS 4/8	

Turn quickly the page over ≤200m

Distance to SS Start









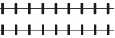



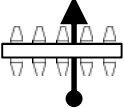
## Symbols 2

	TIME CONTROL		REFUELING ZONE
	SS START		TYRE MARKING ZONE
	SS FINISH		SERVICE ZONE
	STOP CONTROL		MEDIA ZONE
	END OF AREA		RADIO POINT
	TRAFFIC LIGHT		MEDICAL VEHICLE POINT
	TARMAC ROAD DIRECTION TO FOLOW WITH POINT OF KM		TOWN ENTRANCE
	GRAVEL ROAD		DIRECTION TO FOLOW
	TRAFFIC SIGNS		DO NOT CHANGE DIRECTION
	HIGHWAY		EVACUATION ROAD

**IMPORTANT**

**IN CASE A CROSSING IS OMITTED IN THE ROADBOOK FOLLOW THE MAIN ROAD**

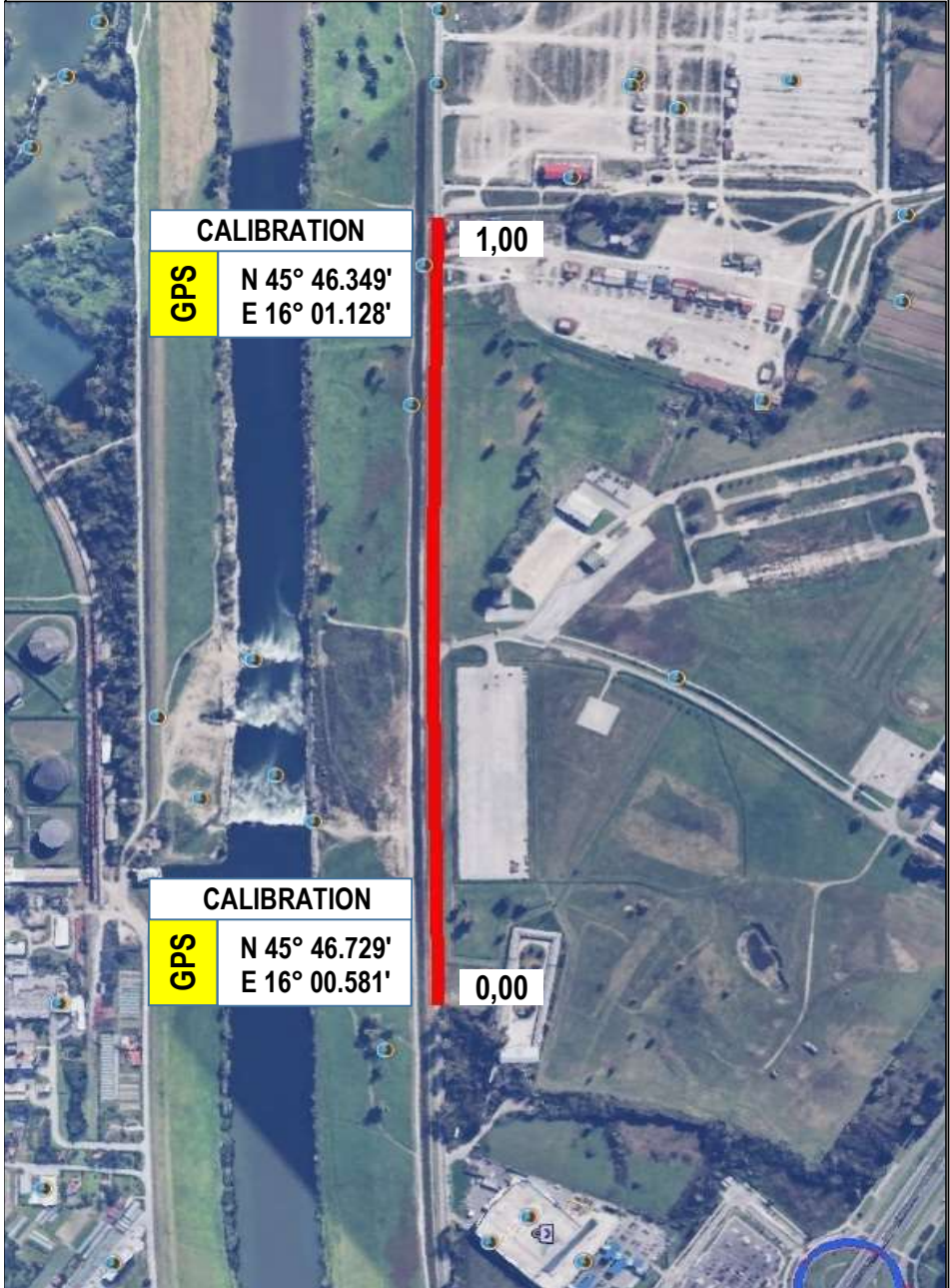
### Symbols 3

	HOUSE		CELL PHONE SIGNAL AVAILABLE
	CHURCH		TREE
	CRUCIFIXION		BRIDGE
	TAKE CARE		FENCE
	RAIL / TRAM TRACK		HAY BALE
	TIRE		CUT PROTECTION
	PAY TOOL		

**IMPORTANT**  
 IN CASE A CROSSING IS OMITTED IN THE ROADBOOK FOLLOW THE MAIN ROAD



# Terratrip 303 GeoTrip Rally Computer - Check



CALIBRATION

GPS

N 45° 46.349'  
E 16° 01.128'

1,00

CALIBRATION

GPS

N 45° 46.729'  
E 16° 00.581'

0,00



**Schedule before the rally week**

<b>Tuesday 22 December</b>		
	Rally Guide 1 publication	www.rally-croatia.com
<b>Monday 22 February</b>		
	Publishing of the Supplementary Regulations Opening day for Entries Opening date for Media accreditation	www.rally-croatia.com
<b>Tuesday 23 March</b>		
	Rally Guide 2 publication Closing date for entries Road Book and Route Map available Opening date for Media accreditation	www.rally-croatia.com
<b>Wednesday 7 April</b>		
	Closing date for International media accreditation	FIA
<b>Thursday 8 April</b>		
	Closing date for National media accreditation	press@rally-croatia.com
	Closing date for TV and international radio accreditation	WRC Promoter
	Closing date for helicopter registration	www.rally-croatia.com
	Closing date for Service Park facilities order	info@rally-croatia.com
	Closing date for submitting Service area request form	info@rally-croatia.com
	Closing date for Shakedown registration (except for P1 and P2 drivers)	info@rally-croatia.com
	Closing date for reconnaissance only application	info@rally-croatia.com
	Closing date for FIA fuel orders	mehmet.basar@total.com
	Closing date tyre orders	See contacts FIA WRC SR Art 14.1.1.
	Publication of Entry List with allocated competition numbers	www.rally-croatia.com
<b>Sunday 18 April</b>		
	Service Park opening for Manufacturer teams and Priority competitors	Zagreb Fair
<b>Schedule during the rally week</b>		
<b>Monday 19 April</b>		
09:00	Service Park opening for all competitors	Zagreb Fair
09:00 - 20:00	Rally HQ and Rally Office open	National and University Library
14:00 - 20:00	Registration for Reconnaissance Administrative Checks Collection of Materials & Documents	All competitors at individual time that will be published in a Bulletin. (one representative)
14:00 - 20:00	Collection of Reconnaissance trackers	SAS truck, Service Park
<b>Tuesday 20 April</b>		
07:00 - 20:00	Rally HQ and Rally Office open	National and University Library
07:00 - 09:00	Registration for Reconnaissance Administrative Checks Collection of Materials & Documents Collection of Reconnaissance trackers	By appointment only
07:00 - 19:00	Reconnaissance Day 1	SAS truck, Service Park See schedule in Appendix 2
14:00	Media Accreditation opening	INA, Av. V. Holjevac 10
14:00 - 19:00	Collection of FIA WRC Safety trackers rally car	SAS truck, Service Park

<b>Wednesday 21 April</b>		
07:00 - 22:00	Rally HQ and Rally Office open	National and University Library
07:00 - 19:00	Reconnaissance Day 2	See schedule in Appendix 2
08:30	Media Centre opening	INA, Av. V. Holjevcica 10
09:00 - 12:30	Scrutineering - Sealing & Marking of Components for Manufactures	Team service area in the SP
14:00 - 22:00	Scrutineering - Sealing & Marking of Components for P2, P3, JWRC and Non-priority drivers	Rally park, Zagreb Fair
17:00	Publication of the Start list for Shakedown (P1 & invited drivers)	Digital Notice Board
17:00 - 22:00	Return of reconnaissance trackers	SAS truck, Service Park
18:00	FIA Photographers safety briefing	By video conference
18:00	Team Managers Meeting	By video conference
20:00	Competitors' Safety Briefing	By video conference
<b>Thursday 22 April</b>		
07:00 - 22:00	Rally HQ and Rally Office open	National and University Library
09:01 - 11:00	Shakedown P1, P2	SD Medvedgrad
11:01 - 13:00	Shakedown P1, P2, P3 and P4 drivers	SD Medvedgrad
13:01 - 15:00	Shakedown for all drivers	SD Medvedgrad
15:30	FIA Pre-Event Press Conference	By video conference
16:00	Publication of the Start list for Section 1 and Ceremonial Start	Digital Notice Board
19:00	Ceremonial Start	Start podium
<b>Friday 23 April</b>		
07:00 - 00:00	Rally HQ and Rally Office open	National and University Library
07:46	Start of Section 1	TC 0 Start (Service OUT)
20:55	Finish of Section 2 (estimated time of 1 <sup>st</sup> car)	TC 8D - PF IN
21:30	Publication of the Start list for Section 3	Digital Notice Board
<b>Saturday 24 April</b>		
06:00 - 23:00	Rally HQ and Rally Office open	National and University Library
07:01	Start of Section 3	TC 8E - PF OUT
19:13	Finish of Section 4 (estimated time of 1 <sup>st</sup> car)	TC 16C - SP OUT / PF IN
21:00	Publication of the Start list for Section 5	Digital Notice Board
<b>Sunday 25 April</b>		
05:30 - 19:00	Rally HQ and Rally Office open	National and University Library
06:32	Start of Section 5	TC 16D - PF OUT / SP IN
13:18	Start of Power Stage	SS 20
15:30	Podium Ceremony and Prize giving	Trg sv. Marka, Zagreb
16:25	Finish of the rally	TC 20B - PF IN
16:30	Final Scrutineering	Service Park, Zagreb Fair
16:30 - 20:00	Return of FIA WRC Safety trackers rally cars	SAS truck, Service Park
17:00	FIA Post-Event Press conference	By video conference
18:30	Publication of Provisional Classification	Digital Notice Board



**SHAKEDOWN (Sunrise: 05h57 - Sunset: 19h52)**

**Thursday, 22 April 2021**

TC / SD	LOCATION	SS dist.	Liaison dist.	Total dist.	Target time	First car due
	Service <b>OUT</b> (Zagreb Fair)					
TC SD	Gornji Lukšić		11,80	11,80	0:50	8:56
<b>SD</b>	<b>Shakedown Medvedgrad</b>	<b>4,60</b>				<b>9:01</b>
	Service <b>IN</b> (Zagreb Fair)		13,11	17,71	1:00	
	<b>SHAKEDOWN</b>	<b>4,60</b>	<b>24,91</b>	<b>29,51</b>		

Shakedown

**START, Sections 1 & 2 (Sunrise: 05h56 - Sunset: 19h53)**

**Friday, 23 April 2021**

TC / SS	LOCATION	SS dist.	Liaison dist.	Total dist.	Target time	First car due
0	Start - Zagreb Fair (Service <b>OUT</b> )					7:46
RZ	Refuel - Zagreb					
1	Distance to next refuel	(30,70)	(94,53)	(125,23)		
1	Rude		39,59	39,59	0:50	8:36
<b>SS 1</b>	<b>Rude - Plešivica 1</b>	<b>6,94</b>				<b>8:39</b>
2	Kostanjevac		33,37	40,31	0:50	9:29
<b>SS 2</b>	<b>Kostanjevac - Petruš Vrh 1</b>	<b>23,76</b>				<b>9:32</b>
RZ	Remote Refuel - Jaškovo "Žganjer"		(21,57)	(45,33)		
2	Distance to next refuel	(19,21)	(99,56)	(118,77)		
3	Jaškovo		23,32	47,08	1:00	10:32
<b>SS 3</b>	<b>Jaškovo - Mali Modruš Potok 1</b>	<b>10,10</b>				<b>10:35</b>
4	Pećurkovo Brdo		30,76	40,86	1:00	11:35
<b>SS 4</b>	<b>Pećurkovo Brdo - Mrežnički Novaki 1</b>	<b>9,11</b>				<b>11:38</b>
4A	Regroup & Technical Zone <b>IN</b>		67,05	76,16	1:20	12:58
4B	Technical Zone / Regroup <b>OUT &amp; Service IN</b>				0:30	13:28
	<b>SERVICE B (Zagreb Fair)</b>	<b>(49,91)</b>	<b>(194,09)</b>	<b>(244,00)</b>	<b>0:40</b>	
4C	Service <b>OUT</b>					14:08
RZ	Refuel - Zagreb					
3	Distance to next refuel	(30,70)	(94,53)	(125,23)		
5	Rude		39,59	39,59	0:50	14:58
<b>SS 5</b>	<b>Rude - Plešivica 2</b>	<b>6,94</b>				<b>15:01</b>
6	Kostanjevac		33,37	40,31	0:50	15:51
<b>SS 6</b>	<b>Kostanjevac - Petruš Vrh 2</b>	<b>23,76</b>				<b>15:54</b>
RZ	Remote Refuel - Jaškovo "Žganjer"		(21,57)	(45,33)		
4	Distance to next refuel	(19,21)	(107,93)	(127,14)		
7	Jaškovo		23,32	47,08	1:00	16:54
<b>SS 7</b>	<b>Jaškovo - Mali Modruš Potok 2</b>	<b>10,10</b>				<b>16:57</b>
8	Pećurkovo Brdo		30,76	40,86	1:00	17:57
<b>SS 8</b>	<b>Pećurkovo Brdo - Mrežnički Novaki 2</b>	<b>9,11</b>				<b>18:00</b>
8A	Technical Zone <b>IN</b>		67,05	76,16	1:20	19:20
8B	Technical Zone <b>OUT &amp; Service IN</b>				0:30	19:50
	<b>FLEXI SERVICE C (Zagreb Fair)</b>	<b>(49,91)</b>	<b>(194,09)</b>	<b>(244,00)</b>	<b>0:45</b>	
8C	Service <b>OUT**</b>					20:35
8D	Parc ferme <b>IN</b> (Zagreb, Trg bana Josipa Jelačića)**		8,37	8,37	0:20	20:55
	<b>**Early check in permitted All cars (except re-starting crews) has to be in Parc ferme no later than: 0:00</b>					
	<b>Overnight regroup</b>					
	<b>FRIDAY Totals</b>	<b>99,82</b>	<b>396,55</b>	<b>496,37</b>		

Section 1

Section 2

TC / SS	LOCATION	SS dist.	Liaison dist.	Total dist.	Target time	First car due
8E	Parc ferme <b>OUT</b> (Zagreb, Trg bana Josipa Jelačića)					7:01
8F	Service <b>IN</b>		6,97	6,97	0:15	7:16
	<b>SERVICE D (Zagreb Fair)</b>	<b>(0,00)</b>	<b>(15,34)</b>	<b>(15,34)</b>	<b>0:15</b>	
8G	Service <b>OUT</b>					7:31
RZ	Refuel - Zagreb					
5	Distance to next refuel	(41,07)	(74,16)	(115,23)		
9	Mali Lipovec		45,86	45,86	0:55	8:26
<b>SS 9</b>	<b>Mali Lipovec - Grdanjci 1</b>	<b>20,30</b>				<b>8:29</b>
10	Stojdraga		5,41	25,71	0:45	9:14
<b>SS 10</b>	<b>Stojdraga - Gornja Vas 1</b>	<b>20,77</b>				<b>9:17</b>
RZ	Remote Refuel - Krašić		(22,89)	(43,66)		
6	Distance to next refuel	(19,89)	(90,58)	(110,47)		
11	Krašić		25,06	45,83	0:50	10:07
<b>SS 11</b>	<b>Krašić - Vrškovac 1</b>	<b>11,11</b>				<b>10:10</b>
12	Vinski Vrh		28,81	39,92	0:50	11:00
<b>SS 12</b>	<b>Vinski Vrh - Duga Resa 1</b>	<b>8,78</b>				<b>11:08</b>
12A	Regroup & Technical Zone <b>IN</b>		59,60	68,38	1:10	12:18
12B	Technical Zone / Regroup <b>OUT</b> & Service <b>IN</b>				0:33	12:51
	<b>SERVICE E (Zagreb Fair)</b>	<b>(60,96)</b>	<b>(164,74)</b>	<b>(225,70)</b>	<b>0:40</b>	
12C	Service <b>OUT</b>					13:31
RZ	Refuel - Zagreb					
7	Distance to next refuel	(41,07)	(74,16)	(115,23)		
13	Mali Lipovec		45,86	45,86	0:55	14:26
<b>SS 13</b>	<b>Mali Lipovec - Grdanjci 2</b>	<b>20,30</b>				<b>14:29</b>
14	Stojdraga		5,41	25,71	0:45	15:14
<b>SS 14</b>	<b>Stojdraga - Gornja Vas 2</b>	<b>20,77</b>				<b>15:17</b>
RZ	Remote Refuel - Krašić		(22,89)	(43,66)		
8	Distance to next refuel	(19,89)	(90,58)	(110,47)		
15	Krašić		25,06	45,83	0:50	16:07
<b>SS 15</b>	<b>Krašić - Vrškovac 2</b>	<b>11,11</b>				<b>16:10</b>
16	Vinski Vrh		28,81	39,92	0:50	17:00
<b>SS 16</b>	<b>Vinski Vrh - Duga Resa 2</b>	<b>8,78</b>				<b>17:08</b>
16A	Technical Zone <b>IN</b>		59,60	68,38	1:10	18:18
16B	Technical Zone <b>OUT</b> & Service <b>IN</b>				0:10	18:28
	<b>FLEXI SERVICE F (Zagreb Fair)</b>	<b>(60,96)</b>	<b>(164,74)</b>	<b>(225,70)</b>	<b>0:45</b>	
16C	Service <b>OUT**</b>					19:13
	<b>**Early check in permitted All cars (except re-starting crews) has to be in Parc ferme no later than: 22:00</b>					
	<b>Overnight regroup</b>					
	<b>SATURDAY Totals</b>	<b>121,92</b>	<b>336,45</b>	<b>458,37</b>		

Section 3

Section 4

TC / SS	LOCATION	SS dist.	Liaison dist.	Total dist.	Target time	First car due
16D	Parc ferme <b>OUT</b> / Service <b>IN</b>				0:15	6:32
	<b>SERVICE G (Zagreb Fair)</b>	<b>(0,00)</b>	<b>(0,00)</b>	<b>(0,00)</b>	<b>0:15</b>	
16E	Service <b>OUT</b>					6:47
RZ 9	Refuel - Zagreb Distance to next refuel	(39,29)	(60,13)	(99,42)		
17	Bliznec		14,33	14,33	0:30	7:17
<b>SS 17</b>	<b>Bliznec - Pila 1</b>	<b>25,20</b>				<b>7:20</b>
18	Zagorska Sela		41,61	66,81	1:10	8:30
<b>SS 18</b>	<b>Zagorska Sela - Kumrovec 1 (Live TV)</b>	<b>14,09</b>				<b>8:38</b>
RZ 10	Remote Refuel - Kumrovec "Zelenjak" Distance to rally finish	(39,29)	(4,19)	(186,42)	(225,71)	
19	Bliznec		76,64	90,73	1:30	10:08
<b>SS 19</b>	<b>Bliznec - Pila 2</b>	<b>25,20</b>				<b>10:11</b>
19A	Regroup & Technical Zone <b>IN</b> (Kumrovec)		35,18	60,38	1:20	11:31
19B	Regroup & Technical Zone <b>OUT</b> (Kumrovec)				1:30	13:01
20	Zagorska Sela		6,35	6,35	0:14	13:15
<b>SS 20</b>	<b>Zagorska Sela - Kumrovec 2 (Wolf Power Stage)</b>	<b>14,09</b>				<b>13:18</b>
20A	Finish area <b>IN</b> (Trg svetog Marka Zagreb)** Podium (Trg svetog Marka Zagreb)		65,94	80,03	2:00	15:18 15:30
20B	Parc ferme <b>IN**</b>		6,50	6,50	1:07	16:25
	**Early check in permitted					
<b>SUNDAY Totals</b>		<b>78,58</b>	<b>246,55</b>	<b>325,13</b>		

v. 20 March 2021

**TOTALS OF THE RALLY**

	SS	Liaison	Total	% of SS
Friday (Sections 2, 3 & 4)	99,82	396,55	496,37	20,11%
Saturday (Sections 5 & 6)	121,92	336,45	458,37	26,60%
Sunday (Sections 7 & 8)	78,58	246,55	325,13	24,17%
<b>Total - 22 SS</b>	<b>300,32</b>	<b>979,55</b>	<b>1279,87</b>	<b>23,46%</b>

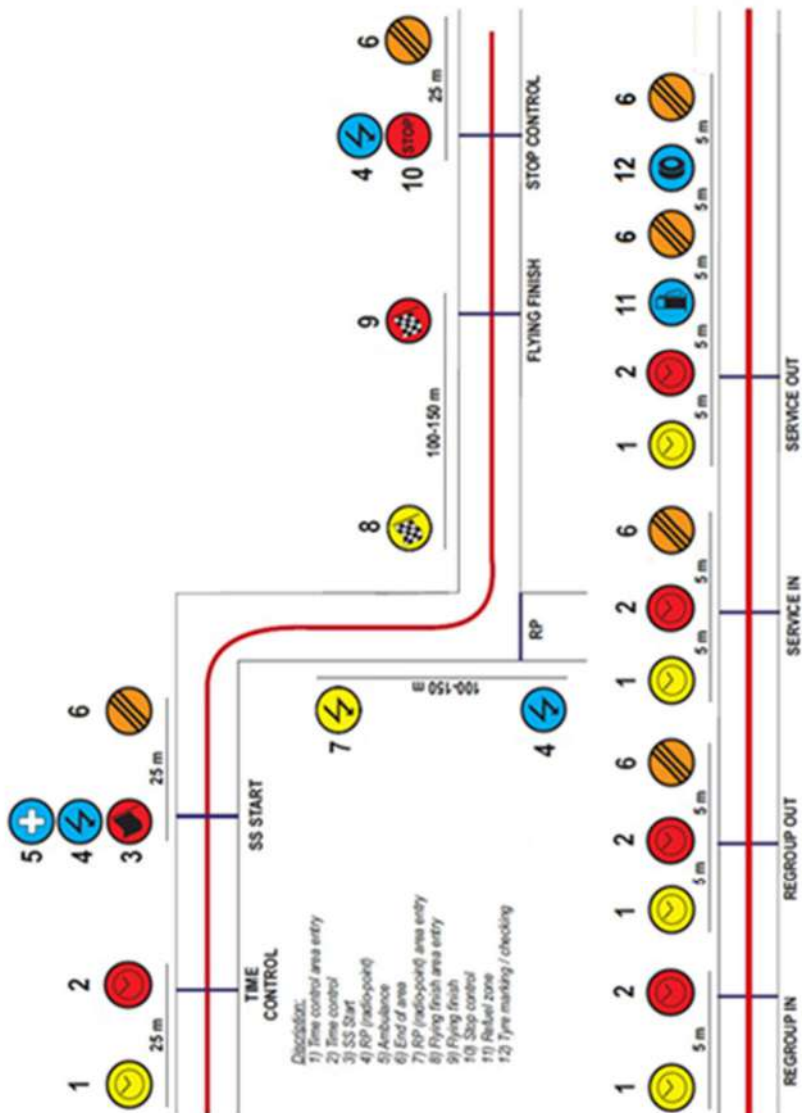
Section 5

Section 6



# CROATIA RALLY 2021

## FIA Standard signs board



## Reconnaissance Day 1

Tuesday 20 April

Group 1 FIA P1 & P2		Allowed time	SS km	To next SS		Total km
SP OUT	Zagreb Fair			14,30	(SS 17/19)	14,30
SS 17/19	Bliznec - Pila	07:00 - 10:00	25,20	41,61	(SS 18/20)	66,81
SS 18/20	Zagorska Sela - Kumrovec	08:00 - 11:00	14,09	93,39	(SS 9/13)	107,48
SS 9/13	Mali Lipovec - Grdanjci	10:00 - 16:00	20,30	5,41	(SS 10/14)	25,71
SS 10/14	Stojdraga - Gornja Vas	11:00 - 17:00	20,77	25,06	(SS 11/15)	45,83
SS 11/15	Krašić - Vrškovac	12:00 - 18:00	11,11	28,81	(SS 12/16)	39,92
SS 12/16	Vinski Vrh - Duga Resa	13:00 - 19:00	8,78	46,46	(SS 9/13)	55,24
SS 9/13	Mali Lipovec - Grdanjci	10:00 - 16:00	20,30	5,41	(SS 10/14)	25,71
SS 10/14	Stojdraga - Gornja Vas	11:00 - 17:00	20,77	25,06	(SS 11/15)	45,83
SS 11/15	Krašić - Vrškovac	12:00 - 18:00	11,11	28,81	(SS 12/16)	39,92
SS 12/16	Vinski Vrh - Duga Resa	13:00 - 19:00	8,78	59,60	SP IN	68,38
						535,13

Group 2 FIA P3, P4 and Non-priority		Allowed time	SS km	SS km x2	Finish 1 to Start 2	To next SS	Total km
SP OUT	Zagreb Fair					39,61 (SS 1/5)	39,61
SS 1/5	Rude - Plešivica	07:00 - 10:00	6,94	13,88	46,15	33,39 (SS 2/6)	93,42
SS 2/6	Kostanjevac - Petruš Vrh	08:00 - 12:00	23,76	47,52	33,29	23,15 (SS 3/7)	103,96
SS 3/7	Jaškovo - Mali Modruš Potok	10:00 - 14:00	10,10	20,20	12,25	30,61 (SS 4/8)	63,06
SS 4/8	Pećurkovo Brdo - Mrežnički Novaki	11:00 - 15:00	9,11	18,22	9,65	78,61 (SS 17/19)	106,48
SS 17/19	Bliznec - Pila	13:00 - 17:00	25,20	-	-	41,72 (SS 18/20)	66,92
SS 18/20	Zagorska Sela - Kumrovec	14:00 - 19:00	14,09	-	-	68,35 SP IN	82,44
							555,89

## Reconnaissance Day 2

Wednesday 21 April

Group 1 FIA P1 & P2		Allowed time	SS km	SS km x2	Finish 1 to Start 2	To next SS	Total km
SP OUT	Zagreb Fair					39,61 (SS 1/5)	39,61
SS 1/5	Rude - Plešivica	07:00 - 10:00	6,94	13,88	46,15	33,39 (SS 2/6)	93,42
SS 2/6	Kostanjevac - Petruš Vrh	08:00 - 12:00	23,76	47,52	33,29	23,15 (SS 3/7)	103,96
SS 3/7	Jaškovo - Mali Modruš Potok	10:00 - 14:00	10,10	20,20	12,25	30,61 (SS 4/8)	63,06
SS 4/8	Pećurkovo Brdo - Mrežnički Novaki	11:00 - 15:00	9,11	18,22	9,65	78,61 (SS 17/19)	106,48
SS 17/19	Bliznec - Pila	13:00 - 16:00	25,20	-	-	41,72 (SS 18/20)	66,92
SS 18/20	Zagorska Sela - Kumrovec	14:00 - 17:00	14,09	-	-	68,35 SP IN	82,44
							555,89

Group 2 FIA P3, P4 and Non-priority		Allowed time	SS km	To next SS		Total km
SP OUT	Zagreb Fair			14,30	(SS 17/19)	14,30
SS 17/19	Bliznec - Pila	07:00 - 10:00	25,20	41,61	(SS 18/20)	66,81
SS 18/20	Zagorska Sela - Kumrovec	08:00 - 11:00	14,09	93,39	(SS 9/13)	107,48
SS 9/13	Mali Lipovec - Grdanjci	10:00 - 16:00	20,30	5,41	(SS 10/14)	25,71
SS 10/14	Stojdraga - Gornja Vas	11:00 - 17:00	20,77	25,06	(SS 11/15)	45,83
SS 11/15	Krašić - Vrškovac	12:00 - 18:00	11,11	28,81	(SS 12/16)	39,92
SS 12/16	Vinski Vrh - Duga Resa	13:00 - 19:00	8,78	46,46	(SS 9/13)	55,24
SS 9/13	Mali Lipovec - Grdanjci	10:00 - 16:00	20,30	5,41	(SS 10/14)	25,71
SS 10/14	Stojdraga - Gornja Vas	11:00 - 17:00	20,77	25,06	(SS 11/15)	45,83
SS 11/15	Krašić - Vrškovac	12:00 - 18:00	11,11	28,81	(SS 12/16)	39,92
SS 12/16	Vinski Vrh - Duga Resa	13:00 - 19:00	8,78	59,60	SP IN	68,38
						535,13



# CROATIA RALLY 2021

Rally park - Zagreb Fair



WRC CROATIA RALLY 2021 - Road book





# CROATIA RALLY 2021

Scrutineering

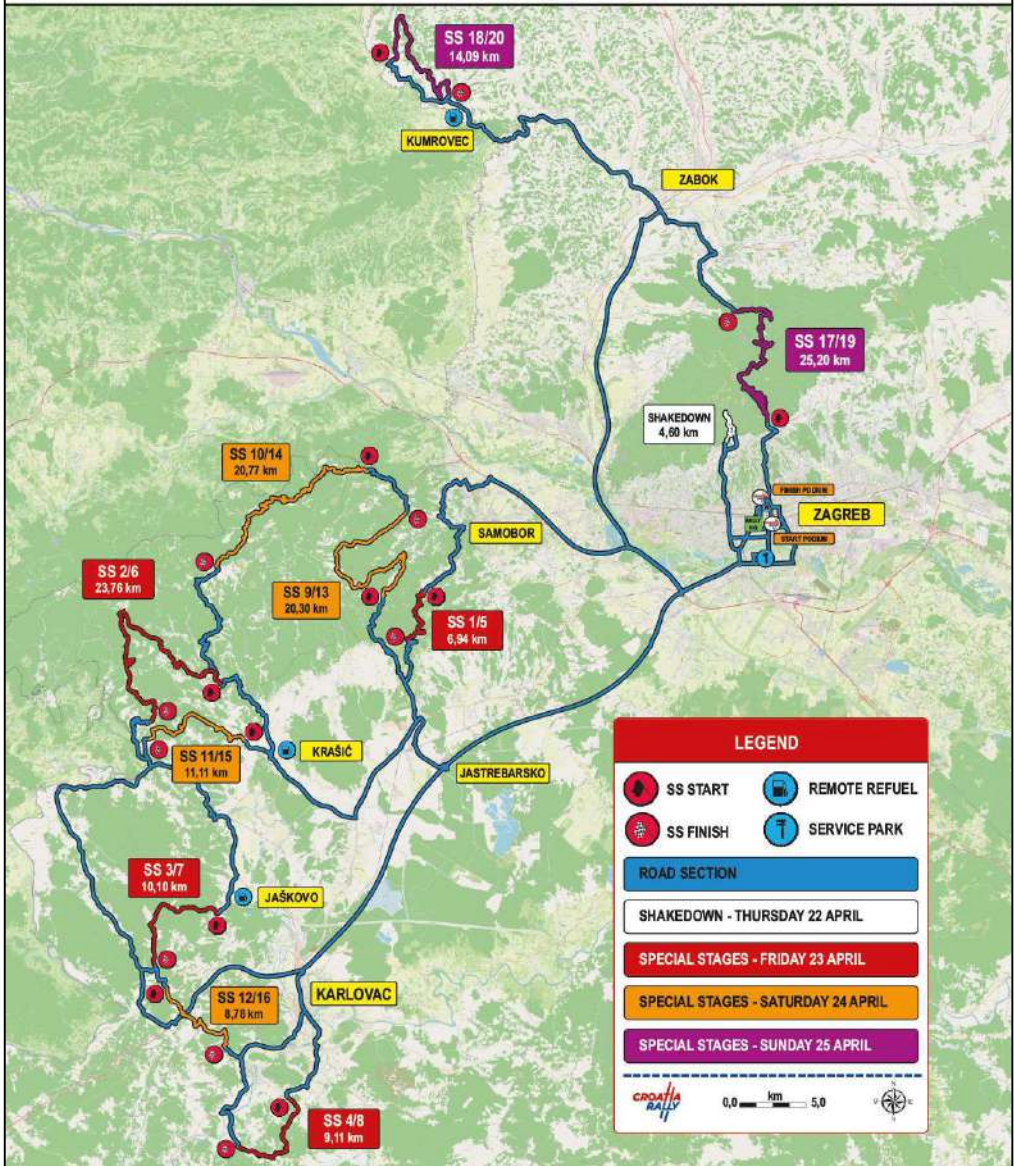


WRC CROATIA RALLY 2021 - Road book



# CROATIA RALLY 2021

General Rally Map



**LEGEND**

- SS START
- SS FINISH
- REMOTE REFUEL
- SERVICE PARK

**ROAD SECTION**

- SHAKEDOWN - THURSDAY 22 APRIL
- SPECIAL STAGES - FRIDAY 23 APRIL
- SPECIAL STAGES - SATURDAY 24 APRIL
- SPECIAL STAGES - SUNDAY 25 APRIL

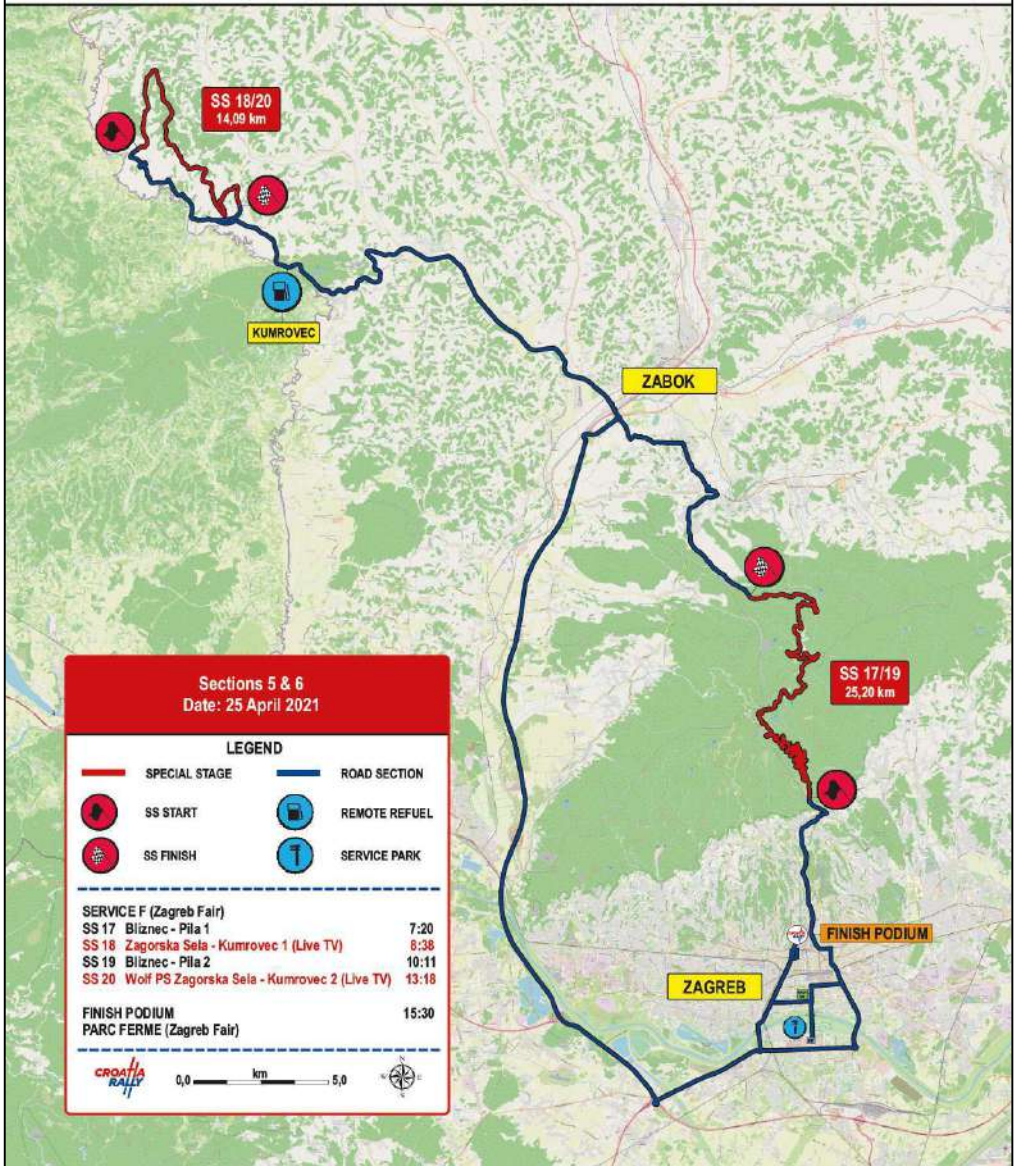
0,0 km 5,0

WRC CROATIA RALLY 2021 - Road book



# CROATIA RALLY 2021

Overview Rally Map - 25 April



**Sections 5 & 6**  
Date: 25 April 2021

**LEGEND**

	SPECIAL STAGE		ROAD SECTION
	SS START		REMOTE REFUEL
	SS FINISH		SERVICE PARK

---

SERVICE F (Zagreb Fair)  
 SS 17 Bliznec - Pila 1 7:20  
 SS 18 Zagorska Sela - Kumrovec 1 (Live TV) 8:38  
 SS 19 Bliznec - Pila 2 10:11  
 SS 20 Wolf PS Zagorska Sela - Kumrovec 2 (Live TV) 13:18

---

FINISH PODIUM  
 PARC FERME (Zagreb Fair) 15:30

---

0,0 km 5,0

TC	16D	ZAGREB	DISTANCE	SUNDAY
TC	16E	ZAGREB	0,00 km	SECTION 5
			AVERAGE	TIME ALLOWED
			0,00 km/h	15 min

DISTANCE		DIRECTION	INFORMATION	DISTANCE REGRESS.
TOTAL	PARTIAL			
0,00	0,00	<p>WRC &amp; WRC2</p> <p>WRC2, WRC3 &amp; OTHER</p> <p>1</p>	<p>TC 16D ZAGREB PARC FERME OUT/ SERVICE IN</p> <p>YES</p> <p>N 45° 46.817' E 15° 58.683'</p>	0,00




0,00	0,00	<p>2</p>	<p>TC 16E ZAGREB SERVICE OUT</p> <p>YES</p> <p>N 45° 46.742' E 15° 58.686'</p>	0,00
------	------	----------	--	------

TC 16D ZAGREB	DISTANCE	<b>SUNDAY</b>
TC 16E ZAGREB	<b>0,00 km</b>	SECTION <b>5</b>
	AVERAGE	TIME ALLOWED
	<b>0,00 km/h</b>	<b>15 min</b>



**TC 16D ZAGREB - SERVICE IN**



**TC 16E ZAGREB - SERVICE OUT**

TC 16E ZAGREB		DISTANCE		SUNDAY	
TC 17 BLIZNEC		14,33 km		SECTION 5	
		AVERAGE		TIME ALLOWED	
		28,66 km/h		30 min	
DISTANCE		DIRECTION		INFORMATION	
TOTAL	PARTIAL			DISTANCE REGRESS.	
0,00	0,00			TC 18D ZAGREB <div style="border: 1px solid black; padding: 2px;">             N 45° 46.743'              E 15° 58.686'           </div>	
0,03	0,03			TIRE MARKING <div style="border: 1px solid black; padding: 2px;">             YES           </div> <div style="border: 1px solid black; padding: 2px;">             N 45° 46.770'              E 15° 58.702'           </div>	
0,07	0,04			REFUEL ZONE <div style="border: 1px solid black; padding: 2px;">             YES           </div> <div style="border: 1px solid black; padding: 2px;">             N 45° 46.771'              E 15° 58.733'           </div>	
0,18	0,11				
0,32	0,14 Next 1,66			<div style="border: 1px solid black; padding: 2px;">             Zračna luka  </div> <div style="border: 1px solid black; padding: 2px;">             Keep to the far left           </div>	

TC 16E ZAGREB		DISTANCE		SUNDAY	
TC 17 BLIZNEC		14,33 km		SECTION 5	
		AVERAGE		TIME ALLOWED	
		28,66 km/h		30 min	
DISTANCE		DIRECTION	INFORMATION	DISTANCE REGRESS.	
TOTAL	PARTIAL				
1,98	1,66	 6		12,30	
2,02	0,04	 7	<p>You don't have priority in the roundabout</p>	12,26	
4,90	2,88	 8		9,38	
5,55	0,65	 9		8,73	
5,69	0,14 Next 0,19	 10		8,59	

TC 16E ZAGREB		DISTANCE		SUNDAY	
TC 17 BLIZNEC		14,33 km		SECTION 5	
		AVERAGE		TIME ALLOWED	
		28,66 km/h		30 min	
DISTANCE		DIRECTION	INFORMATION	DISTANCE REGRESS.	
TOTAL	PARTIAL				
5,88	0,19			8,40	
6,06	0,18			8,22	
6,48	0,42			7,80	
6,96	0,48			7,32	
7,61	0,65 Next 1,03			6,67	



TC 16E ZAGREB		DISTANCE		SUNDAY		
TC 17 BLIZNEC		14,33 km		SECTION 5		
		AVERAGE		TIME ALLOWED		
		28,66 km/h		30 min		
DISTANCE		DIRECTION		INFORMATION		DISTANCE REGRESS.
TOTAL	PARTIAL					
8,64	1,03	 16				5,64
10,15	1,51	 17				4,13
12,79	2,64	 18				1,49
12,94	0,15	 19				1,34
13,17	0,23 Next 1,16	 20				1,11

TC 16E ZAGREB		DISTANCE		SUNDAY	
TC 17 BLIZNEC		14,33 km		SECTION 5	
		AVERAGE		TIME ALLOWED	
		28,66 km/h		30 min	
DISTANCE		DIRECTION		INFORMATION	
TOTAL	PARTIAL			DISTANCE REGRESS.	
14,33	1,16			TC 19 BLIZNEC   <div style="border: 1px solid black; padding: 2px;"> N 45° 52.166'  E 15° 58.717' </div>	
		<input type="checkbox"/>			
		<input type="checkbox"/>			
		<input type="checkbox"/>			
		<input type="checkbox"/>			



**CROATIA RALLY 2021**

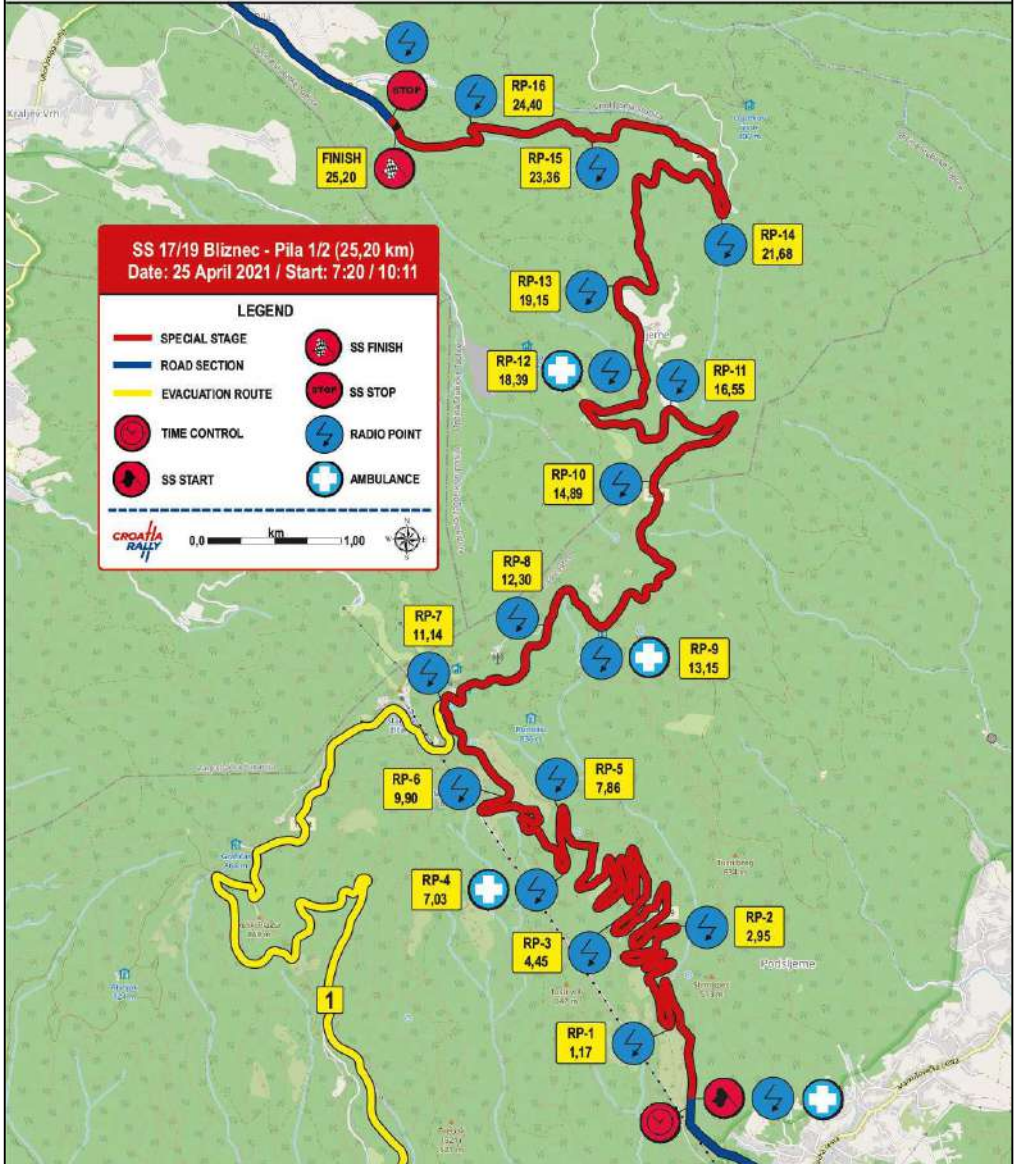


## Notes




# CROATIA RALLY 2021

SS 17/19 Bliznec - Pila 1/2 (25,20 km)



WRC CROATIA RALLY 2021 - Road book

TC	<b>17</b>	<b>BLIZNEC</b>	DISTANCE	<b>SUNDAY</b>
TC	<b>18</b>	<b>ZAGORSKA SELA</b>	<b>66,81 km</b>	SECTION <b>5</b>
SPECIAL STAGE		<b>19</b>	RECORD	TIME ALLOWED
<b>BLIZNEC - PILA 1</b>		<b>25,20 km</b>	<b>57,28 km/h</b>	<b>1:10 h</b>



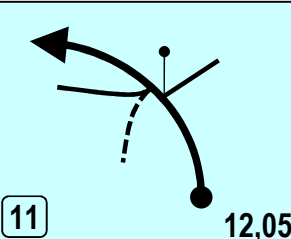



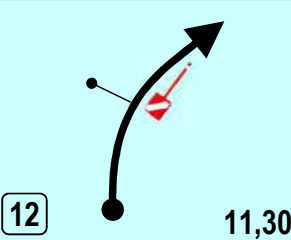
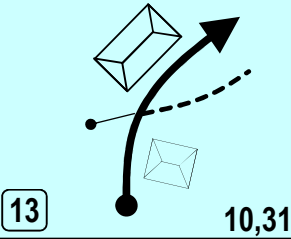


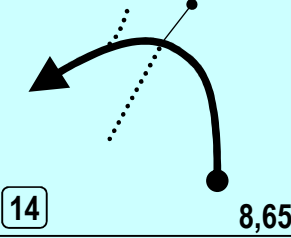


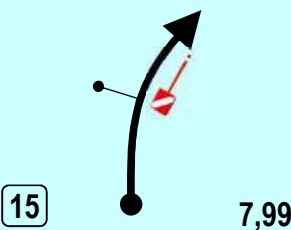
**TC 17 BLIZNEC**











**SS 17 BLIZNEC - PILA 1 START**

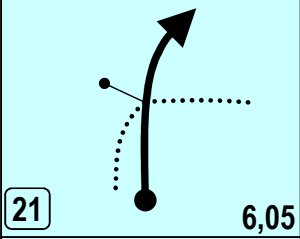



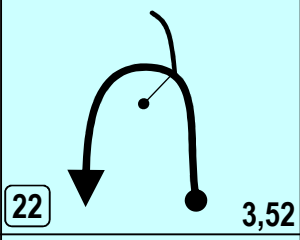



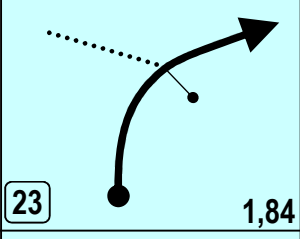



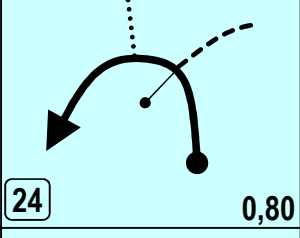



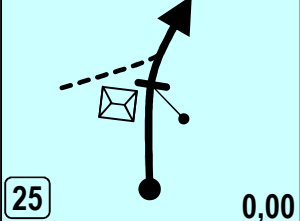


TC 17 BLIZNEC		DISTANCE		SUNDAY				
TC 18 ZAGORSKA SELA		66,81 km		SECTION 5				
SPECIAL STAGE		19		RECORD				
BLIZNEC - PILA 1		25,20 km		NEW SS				
DISTANCE		DIRECTION		INFORMATION		DISTANCE REGRESS.		
TOTAL	PARTIAL							
0,00	0,00	1		25,20	SS 17 BLIZNEC PILA 1 - START		66,81	
					N 45° 52.219' E 15° 58.724'			
						RP 1		
							65,64	
							N 45° 52.474' E 15° 58.586'	
1,17	1,17	2		24,03				
						RP 2		
							63,86	
							N 45° 52.896' E 15° 58.607'	
2,95	1,78	3		22,25				
						RP 3		
							62,36	
							N 45° 52.917' E 15° 58.293'	
4,45	1,50	4		20,75				
						RP 4		
							59,78	
							N 45° 53.088' E 15° 58.012'	
7,03	2,58	5		18,17				
	Next 0,83							

TC 17 BLIZNEC		DISTANCE	SUNDAY	
TC 18 ZAGORSKA SELA			66,81 km	SECTION 5
SPECIAL STAGE		RECORD	TIME ALLOWED	
BLIZNEC - PILA 1			57,28 km/h	1:10 h
DISTANCE		DIRECTION	INFORMATION	DISTANCE REGRESS.
TOTAL	PARTIAL			
7,86	0,83	 6 17,34	RP 5  YES N 45° 53.417' E 15° 57.885'	58,95
9,90	2,04	 7 15,30	RP 6  YES  N 45° 53.499' E 15° 57.552'	56,91
11,14	1,24	 8 14,06	   YES  N 45° 53.918' E 15° 57.243'	55,67
12,30	1,16	 9 12,90	RP 8  YES  N 45° 54.255' E 15° 57.784'	54,51
12,68	0,38 Next 0,47	 10 12,52	NC 1	54,13

TC 17 BLIZNEC		DISTANCE	SUNDAY	
TC 18 ZAGORSKA SELA			66,81 km	SECTION 5
SPECIAL STAGE		RECORD	TIME ALLOWED	
BLIZNEC - PILA 1			57,28 km/h	1:10 h
DISTANCE		DIRECTION	INFORMATION	DISTANCE REGRESS.
TOTAL	PARTIAL			
13,15	0,47		<div style="text-align: right;">RP 9</div>  <div style="border: 1px solid black; padding: 2px; margin: 5px;">           N 45° 54.245'            E 15° 58.152'         </div>  	53,66
13,90	0,75		<div style="text-align: right;">NC 2</div>	52,91
14,89	0,99		<div style="text-align: right;">RP 10</div>   <div style="border: 1px solid black; padding: 2px; margin: 5px;">           N 45° 54.879'            E 15° 58.468'         </div>	51,92
16,55	1,66		<div style="text-align: right;">RP 11</div>   <div style="border: 1px solid black; padding: 2px; margin: 5px;">           N 45° 55.213'            E 15° 59.569'         </div>	50,26
17,21	0,66 Next 0,21		<div style="text-align: right;">NC 3</div>	49,60



TC	<b>17</b>	<b>BLIZNEC</b>	DISTANCE	<b>SUNDAY</b>	
TC	<b>18</b>	<b>ZAGORSKA SELA</b>	<b>66,81 km</b>	SECTION	<b>5</b>
SPECIAL STAGE	<b>19</b>		RECORD	TIME ALLOWED	
<b>BLIZNEC - PILA 1</b>	<b>25,20 km</b>		<b>57,28 km/h</b>	<b>1:10 h</b>	
DISTANCE		<b>DIRECTION</b>	<b>INFORMATION</b>		DISTANCE REGRESS.
TOTAL	PARTIAL				
<b>17,42</b>	<b>0,21</b>	 <b>16</b> <b>7,78</b>	<b>NC 4</b>	<b>49,39</b>	
<b>17,80</b>	<b>0,38</b>	 <b>17</b> <b>7,40</b>	<b>NC 5</b>	<b>49,01</b>	
<b>17,95</b>	<b>0,15</b>	 <b>18</b> <b>7,25</b>	<b>NC 5</b>	<b>48,86</b>	
<b>18,33</b>	<b>0,38</b>	 <b>19</b> <b>6,87</b>	<b>NC 5</b>	<b>48,48</b>	
<b>18,39</b>	<b>0,06</b>	 <b>20</b> <b>6,81</b>	<b>RP 12</b>  <b>N 45° 55.385'</b> <b>E 15° 58.408'</b>  	<b>48,42</b>	
	<b>Next</b> <b>0,76</b>				

TC 17 BLIZNEC		DISTANCE		SUNDAY	
TC 18 ZAGORSKA SELA		66,81 km		SECTION 5	
SPECIAL STAGE		19		RECORD	
BLIZNEC - PILA 1		25,20 km		57,28 km/h	
DISTANCE		DIRECTION		INFORMATION	
TOTAL	PARTIAL			DISTANCE REGRESS.	
19,15	0,76	21		   N 45° 55.746' E 15° 58.233'	47,66
21,68	2,53	22		   N 45° 56.091' E 15° 58.905'	45,13
23,36	1,68	23		   N 45° 56.433' E 15° 58.068'	43,45
24,40	1,04	24		   N 45° 56.477' E 15° 57.308'	42,41
25,20	0,80 Next 0,30	25		SS 17 BLIZNEC   N 45° 56.439' E 15° 56.841'	41,61

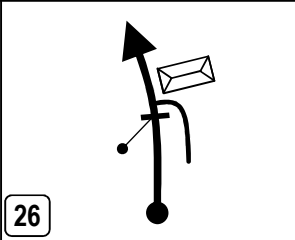



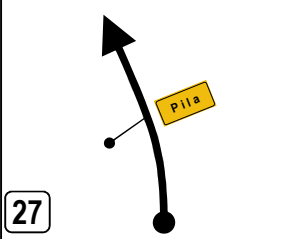
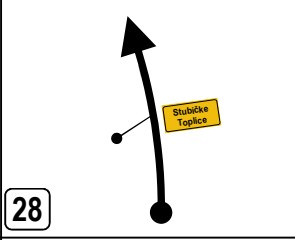
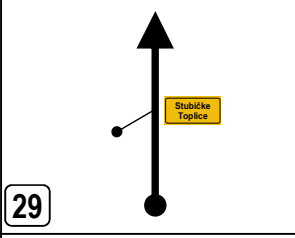
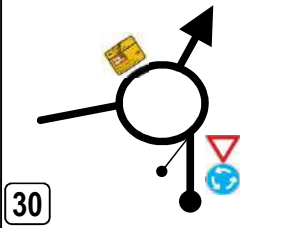


TC	<b>17</b>	<b>BLIZNEC</b>	DISTANCE	<b>SUNDAY</b>
TC	<b>18</b>	<b>ZAGORSKA SELA</b>	<b>66,81 km</b>	SECTION <b>5</b>
SPECIAL STAGE		<b>19</b>	RECORD	TIME ALLOWED
<b>BLIZNEC - PILA 1</b>		<b>25,20 km</b>	<b>57,28 km/h</b>	<b>1:10 h</b>



**SS 17 BLIZNEC - PILA 1 FINISH**



**SS 17 BLIZNEC - PILA 1 STOP**

TC 17 BLIZNEC		DISTANCE	SUNDAY	
TC 18 ZAGORSKA SELA			66,81 km	SECTION 5
		AVERAGE	TIME ALLOWED	
		57,26 km/h	1:10 h	
DISTANCE		DIRECTION	INFORMATION	DISTANCE REGRESS.
TOTAL	PARTIAL			
25,50	0,30		<b>SS 18 BLIZNEC</b> <div style="border: 1px solid black; padding: 2px; display: inline-block;">N 45° 56.439' E 15° 56.841'</div>   	41,31
25,60	0,10		<div style="border: 2px solid yellow; padding: 5px; display: inline-block;"><b>Pila</b></div>	41,21
27,31	1,71		<div style="border: 2px solid yellow; padding: 5px; display: inline-block;"><b>Strmec Stubički</b></div>	39,50
29,74	2,43		<div style="border: 2px solid yellow; padding: 5px; display: inline-block;"><b>Stubičke Toplice</b></div>	37,07
30,54	0,80 Next 0,63		  <div style="border: 2px solid yellow; padding: 5px; display: inline-block;">       Zagreb        ← Oroslavje  <b>Marija Bistrica</b>        Donja Stubica        Stubičke Toplice →     </div>	36,27

TC 17 BLIZNEC		DISTANCE	SUNDAY	
TC 18 ZAGORSKA SELA			66,81 km	SECTION 5
		AVERAGE	TIME ALLOWED	
		57,26 km/h	1:10 h	
DISTANCE		DIRECTION	INFORMATION	DISTANCE REGRESS.
TOTAL	PARTIAL			
31,17	0,63			35,64
33,05	1,88			33,76
33,95	0,90			32,86
34,38	0,43			32,43
37,20	2,82 Next 0,38			29,61

TC 17 BLIZNEC		DISTANCE		SUNDAY		
TC 18 ZAGORSKA SELA		66,81 km		SECTION 5		
		AVERAGE		TIME ALLOWED		
		57,26 km/h		1:10 h		
DISTANCE		DIRECTION		INFORMATION		DISTANCE
TOTAL	PARTIAL					REGRESS.
37,58	0,38					29,23
37,85	0,27					28,96
38,47	0,62					28,34
39,92	1,45					26,89
43,04	3,12 Next 5,88					23,77

TC	17	BLIZNEC	DISTANCE		SUNDAY	
TC	18	ZAGORSKA SELA	66,81 km		SECTION	5
			AVERAGE		TIME ALLOWED	
			57,26 km/h		1:10 h	
DISTANCE		DIRECTION	INFORMATION			DISTANCE REGRESS.
TOTAL	PARTIAL					
48,92	5,88					17,89
56,47	7,55					10,34
58,77	2,30					8,04
59,56	0,79					7,25
60,98	1,42 Next 0,71					5,83

TC 17 BLIZNEC		DISTANCE		SUNDAY		
TC 18 ZAGORSKA SELA		66,81 km		SECTION 5		
		AVERAGE		TIME ALLOWED		
		57,26 km/h		1:10 h		
DISTANCE		DIRECTION		INFORMATION		DISTANCE REGRESS.
TOTAL	PARTIAL					
61,69	0,71	 45				5,12
64,04	2,35	 46				2,77
65,70	1,66	 47				1,11
66,62	0,92	 48				0,19
66,81	0,19	 49		TC 18 ZAGORSKA SELA  N 46° 06.001' E 15° 37.724'		0,00





# CROATIA RALLY 2021



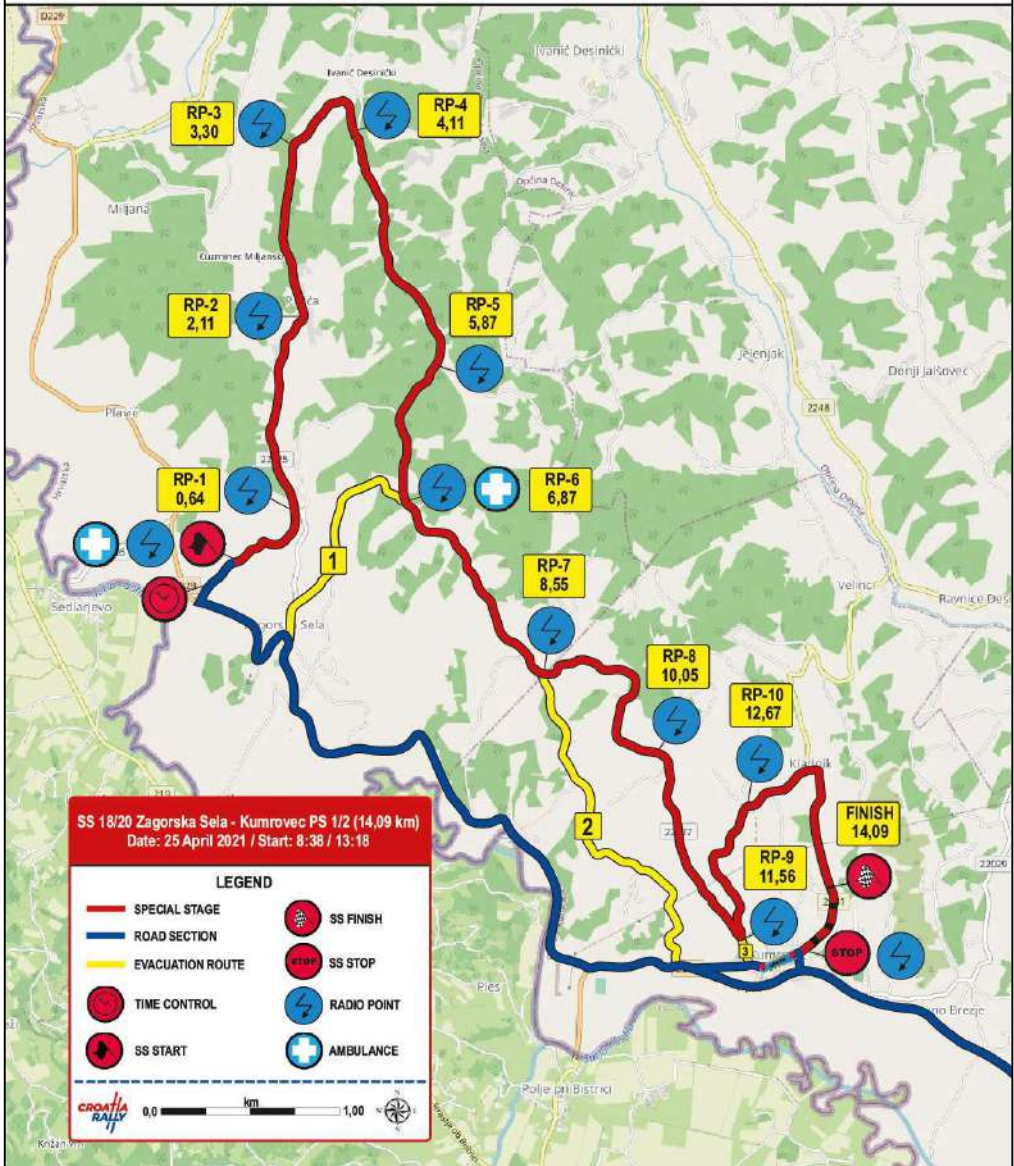
## Notes



# CROATIA RALLY 2021



Wolf Power Stage SS 18/20 Zagorska Sela - Kumrovec 1/2 (14,09 km)



WRC CROATIA RALLY 2021 - Road book

TC	<b>18</b>	<b>ZAGORSKA SELA</b>	DISTANCE		<b>SUNDAY</b>
TC	<b>19</b>	<b>BLIZNEC</b>	<b>90,73 km</b>	SECTION	<b>5</b>
SPECIAL STAGE		<b>18</b>	RECORD	TIME ALLOWED	
<b>ZAGORSKA SELA-KUMROVEC 1</b>		<b>14,09 km</b>	<b>NEW SS</b>	<b>1:30 h</b>	






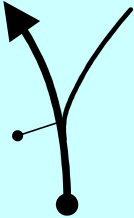


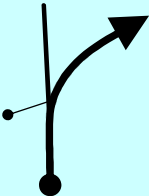
**TC 18 ZAGORSKA SELA**

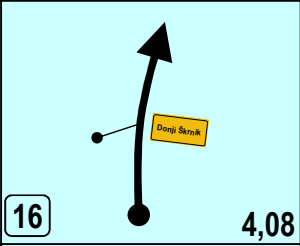

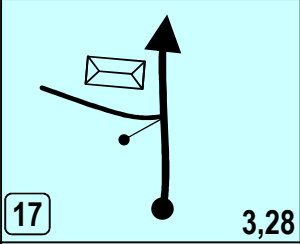




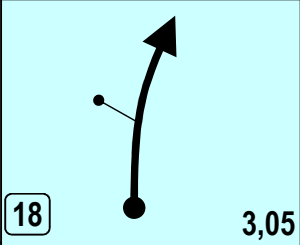

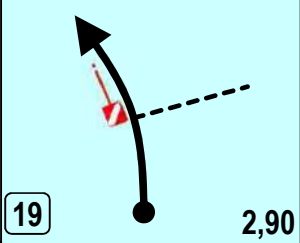

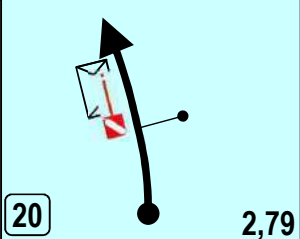









**SS 18 ZAGORSKA SELA - KUMROVEC 1 START**

TC 18 ZAGORSKA SELA		DISTANCE		SUNDAY	
TC 19 BLIZNEC		90,73 km		SECTION 5	
SPECIAL STAGE 18		RECORD		TIME ALLOWED	
ZAGORSKA SELA-KUMROVEC 1 14,09 km		NEW SS		1:30 h	
DISTANCE		DIRECTION	INFORMATION	DISTANCE REGRESS.	
TOTAL	PARTIAL				
0,00	0,00		<b>SS 18 ZAGORSKA</b> <div style="border: 1px solid black; padding: 2px; margin: 5px;"> N 46° 06.067'  E 15° 37.832' </div>	90,73	
0,62	0,62		<div style="border: 1px solid black; padding: 2px; margin: 5px; display: inline-block;">NC 1</div> <div style="border: 1px solid black; padding: 2px; margin: 5px; display: inline-block;">RP 1</div> <div style="border: 1px solid black; padding: 2px; margin: 5px; display: inline-block;"> N 46° 06.260'  E 15° 38.156' </div>	90,11	
2,09	1,47		<div style="border: 1px solid black; padding: 2px; margin: 5px; display: inline-block;">RP 2</div> <div style="border: 1px solid black; padding: 2px; margin: 5px; display: inline-block;"> N 46° 06.984'  E 15° 38.205' </div>	88,64	
3,29	1,20		<div style="border: 1px solid black; padding: 2px; margin: 5px; display: inline-block;">RP 3</div> <div style="border: 1px solid black; padding: 2px; margin: 5px; display: inline-block;"> N 46° 07.609'  E 15° 38.138' </div>	87,44	
3,80	0,51 Next 0,29		<div style="border: 1px solid black; padding: 2px; margin: 5px; display: inline-block;">NC 2</div>	86,93	

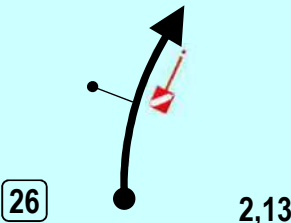
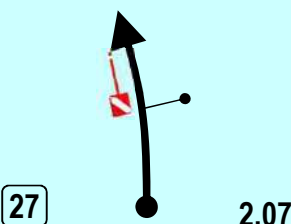
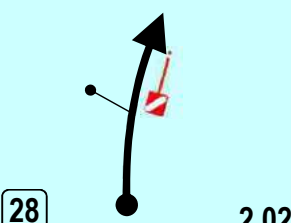
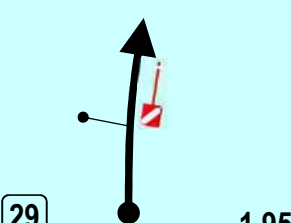
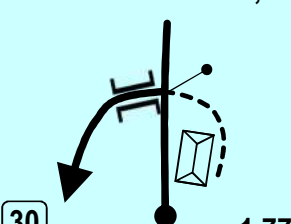


TC 18 ZAGORSKA SELA		DISTANCE		SUNDAY	
TC 19 BLIZNEC		90,73 km		SECTION 5	
SPECIAL STAGE 18		AVERAGE		TIME ALLOWED	
ZAGORSKA SELA-KUMROVEC 1 14,09 km		60,49 km/h		1:30 h	
DISTANCE		DIRECTION	INFORMATION	DISTANCE REGRESS.	
TOTAL	PARTIAL				
4,09	0,29	<div style="border: 1px solid black; padding: 2px; display: inline-block;">6</div>	<div style="border: 1px solid black; padding: 2px; display: inline-block;">RP 4</div>   <div style="border: 1px solid black; padding: 2px; display: inline-block;">N 46° 07.647' E 15° 38.477'</div>	86,64	
5,86	1,77	<div style="border: 1px solid black; padding: 2px; display: inline-block;">7</div>	<div style="border: 1px solid black; padding: 2px; display: inline-block;">RP 5</div>   <div style="border: 1px solid black; padding: 2px; display: inline-block;">N 46° 06.800' E 15° 38.900'</div>	84,87	
6,88	1,02	<div style="border: 1px solid black; padding: 2px; display: inline-block;">8</div>	<div style="border: 1px solid black; padding: 2px; display: inline-block;">N 46° 06.313' E 15° 38.737'</div> <div style="border: 1px solid black; padding: 2px; display: inline-block;">RP 6</div>  	83,85	
6,92	0,04	<div style="border: 1px solid black; padding: 2px; display: inline-block;">9</div>	<div style="border: 1px solid black; padding: 2px; display: inline-block;">NC 3</div>	83,81	
7,01	0,09 Next 0,24	<div style="border: 1px solid black; padding: 2px; display: inline-block;">10</div>	<div style="border: 1px solid black; padding: 2px; display: inline-block;">NC4</div>	83,72	

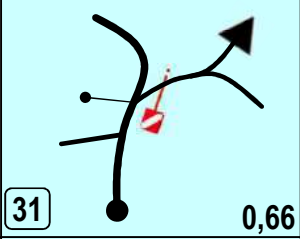
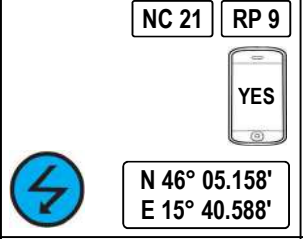
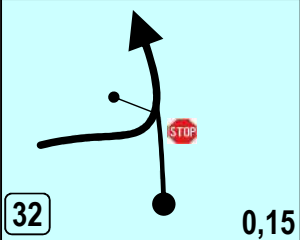

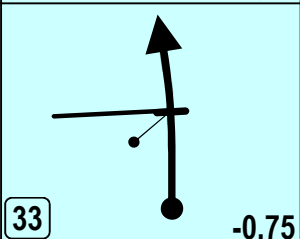

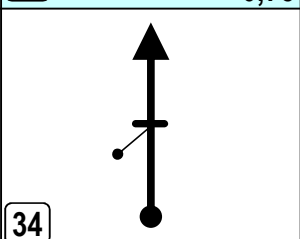

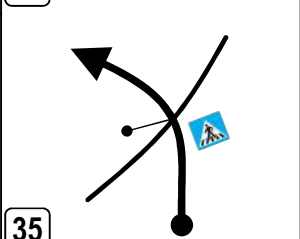

TC 18 ZAGORSKA SELA		DISTANCE	SUNDAY	
TC 19 BLIZNEC			90,73 km	SECTION 5
SPECIAL STAGE		18	AVERAGE	TIME ALLOWED
ZAGORSKA SELA-KUMROVEC 1		14,09 km	60,49 km/h	1:30 h
DISTANCE		DIRECTION	INFORMATION	DISTANCE REGRESS.
TOTAL	PARTIAL			
7,25	0,24	<div style="border: 1px solid black; border-radius: 50%; padding: 2px; display: inline-block;">11</div>  6,08	<div style="border: 1px solid black; border-radius: 50%; padding: 2px; display: inline-block;">NC 5</div>	83,48
7,52	0,27	<div style="border: 1px solid black; border-radius: 50%; padding: 2px; display: inline-block;">12</div>  5,81	<div style="border: 1px solid black; border-radius: 50%; padding: 2px; display: inline-block;">NC 6</div>	83,21
8,31	0,79	<div style="border: 1px solid black; border-radius: 50%; padding: 2px; display: inline-block;">13</div>  5,02	<div style="border: 1px solid black; border-radius: 50%; padding: 2px; display: inline-block;">NC 7</div>	82,42
8,55	0,24	<div style="border: 1px solid black; border-radius: 50%; padding: 2px; display: inline-block;">14</div>  4,78	<div style="border: 1px solid black; border-radius: 50%; padding: 2px; display: inline-block;">RP 7</div>  <div style="border: 1px solid black; padding: 2px; display: inline-block;">           N 46° 05.657'            E 15° 39.469'         </div> 	82,18
8,71	0,16 Next 0,54	<div style="border: 1px solid black; border-radius: 50%; padding: 2px; display: inline-block;">15</div>  4,62		82,02

TC 18 ZAGORSKA SELA		DISTANCE		SUNDAY		
TC 19 BLIZNEC		90,73 km		SECTION 5		
SPECIAL STAGE		18		AVERAGE		
ZAGORSKA SELA-KUMROVEC 1		14,09 km		60,49 km/h		
				TIME ALLOWED		
				1:30 h		
DISTANCE		DIRECTION		INFORMATION		
TOTAL	PARTIAL			DISTANCE REGRESS.		
9,25	0,54		4,08			81,48
10,05	0,80		3,28	   		80,68
10,28	0,23		3,05			80,45
10,43	0,15		2,90			80,30
10,54	0,11		2,79			80,19
	Next 0,26					

TC 18 ZAGORSKA SELA		DISTANCE		SUNDAY	
TC 19 BLIZNEC		90,73 km		SECTION 5	
SPECIAL STAGE 18		AVERAGE		TIME ALLOWED	
ZAGORSKA SELA-KUMROVEC 1 14,09 km		60,49 km/h		1:30 h	
DISTANCE		DIRECTION	INFORMATION	DISTANCE REGRESS.	
TOTAL	PARTIAL				
10,80	0,26	 21 2,53	 NC 12	79,93	
10,90	0,10	 22 2,43	NC 13	79,83	
10,94	0,04	 23 2,39	NC 14	79,79	
11,08	0,14	 24 2,25	NC 15	79,65	
11,14	0,06 Next 0,06	 25 2,19	NC 16	79,59	



TC 18 ZAGORSKA SELA		DISTANCE		SUNDAY	
TC 19 BLIZNEC		90,73 km		SECTION 5	
SPECIAL STAGE 18		AVERAGE		TIME ALLOWED	
ZAGORSKA SELA-KUMROVEC 1 14,09 km		60,49 km/h		1:30 h	
DISTANCE		DIRECTION		INFORMATION	
TOTAL	PARTIAL			DISTANCE REGRESS.	
11,20	0,06		2,13	NC 17	79,53
11,26	0,06		2,07	NC 18	79,47
11,31	0,05		2,02	NC 19	79,42
11,38	0,07		1,95	NC 20	79,35
11,56	0,18 Next 1,11		1,77	RP 8  	79,17
				N 46° 04.667' E 15° 40.539'	

TC 18 ZAGORSKA SELA		DISTANCE		SUNDAY			
TC 19 BLIZNEC		90,73 km		SECTION 5			
SPECIAL STAGE		18		AVERAGE			
ZAGORSKA SELA-KUMROVEC 1		14,09 km		60,49 km/h			
DISTANCE		DIRECTION		INFORMATION		DISTANCE REGRESS.	
TOTAL	PARTIAL						
12,67	1,11	31		0,66		78,06	
13,18	0,51	32		0,15		77,55	
14,08	0,90	33		-0,75		76,65	
14,57	0,49	34				76,16	
14,65	0,08 Next 0,13	35				76,08	







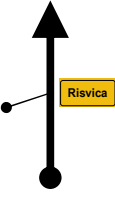


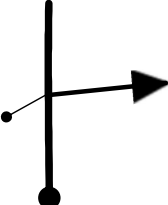


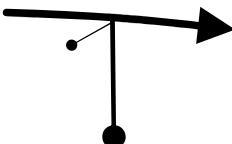


TC	<b>18 ZAGORSKA SELA</b>	DISTANCE	<b>SUNDAY</b>
TC	<b>19 BLIZNEC</b>	<b>90,73 km</b>	SECTION <b>5</b>
SPECIAL STAGE	<b>18</b>	AVERAGE	TIME ALLOWED
<b>ZAGORSKA SELA-KUMROVEC 1</b>	<b>14,09 km</b>	<b>60,49 km/h</b>	<b>1:30 h</b>



**SS 18 ZAGORSKA SELA - KUMROVEC 1 FINISH**



**SS 18 ZAGORSKA SELA - KUMROVEC 1 - STOP**

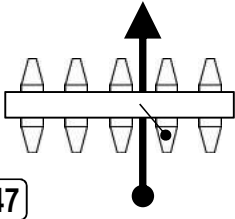



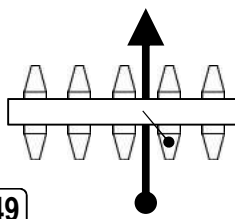
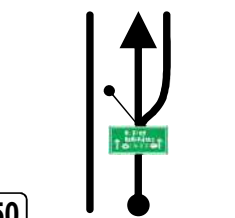

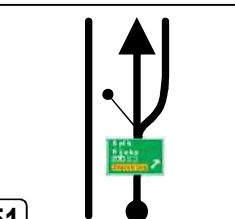

TC 18 ZAGORSKA SELA		DISTANCE	SUNDAY	
TC 19 BLIZNEC			90,73 km	SECTION 5
		AVERAGE	TIME ALLOWED	
		60,49 km/h	1:30 h	
DISTANCE		DIRECTION	INFORMATION	DISTANCE REGRESS.
TOTAL	PARTIAL			
14,78	0,13	 		75,95
15,41	0,63	 		75,32
16,16	0,75	 		74,57
18,28	2,12	 	<p>REMOTE REFUEL ZONE ZELENJAK IN</p>  <div style="border: 1px solid black; padding: 2px; display: inline-block;"> <p>N 46° 02.574' E 15° 42.738'</p> </div>	72,45
18,42	0,14 Next 4,62	 	<p>REMOTE REFUEL ZONE ZELENJAK OUT</p> 	72,31

TC 18	ZAGORSKA SELA	DISTANCE	<b>SUNDAY</b>	
TC 19	BLIZNEC	<b>90,73 km</b>	SECTION	<b>5</b>
<b>REMOTE REFUEL ZONE "ZELENJAK"</b>		AVERAGE	TIME ALLOWED	
		<b>60,49 km/h</b>	<b>1:30 h</b>	
DISTANCE		<b>DIRECTION</b>	<b>INFORMATION</b>	DISTANCE REGRESS.
TOTAL	PARTIAL			



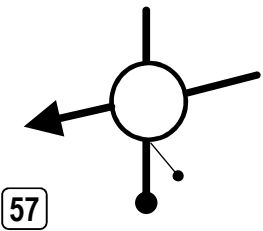

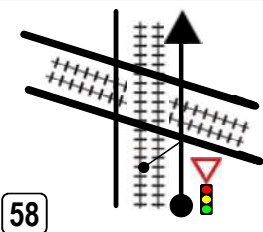

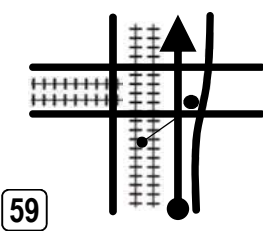

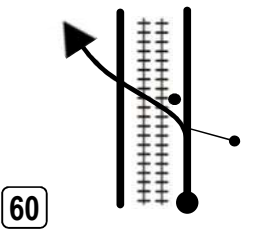

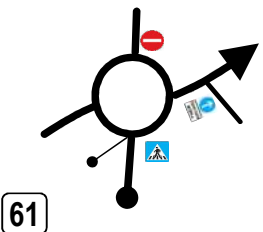

23,04	4,62			67,69
	Next 11,28			

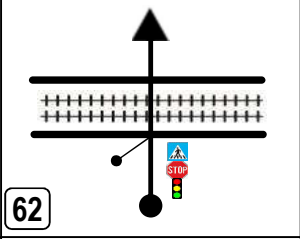

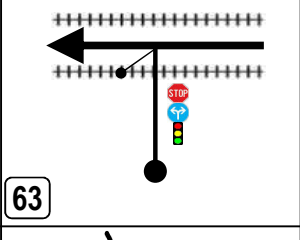

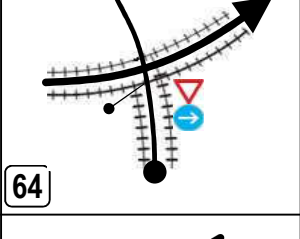

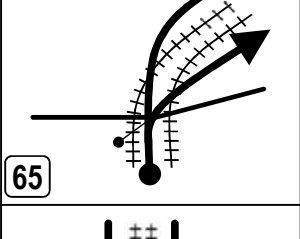

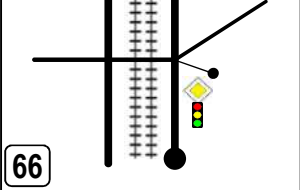

TC 18 ZAGORSKA SELA		DISTANCE		SUNDAY		
TC 19 BLIZNEC		90,73 km		SECTION 5		
		AVERAGE		TIME ALLOWED		
		60,49 km/h		1:30 h		
DISTANCE		DIRECTION		INFORMATION		DISTANCE REGRESS.
TOTAL	PARTIAL					
34,34	11,30	42				56,39
36,69	2,35	43				54,04
37,30	0,61	44				53,43
37,55	0,25	45				53,18
37,92	0,37 Next 0,28	46				52,81

TC 18 ZAGORSKA SELA		DISTANCE	SUNDAY	
TC 19 BLIZNEC			90,73 km	SECTION 5
		AVERAGE	TIME ALLOWED	
		60,49 km/h	1:30 h	
DISTANCE		DIRECTION	INFORMATION	DISTANCE REGRESS.
TOTAL	PARTIAL			
38,20	0,28			52,53
39,00	0,80			51,73
54,89	15,89		Pay tool IN cash, bank or smart cards 2,45 € / 18,00 kn	35,84
63,88	8,99			26,85
68,76	4,88 Next 0,40			21,97

TC 18 ZAGORSKA SELA		DISTANCE	SUNDAY	
TC 19 BLIZNEC			90,73 km	SECTION 5
		AVERAGE	TIME ALLOWED	
		60,49 km/h	1:30 h	
DISTANCE		DIRECTION	INFORMATION	DISTANCE REGRESS.
TOTAL	PARTIAL			
69,16	0,40			21,57
69,70	0,54			21,03
70,28	0,58			20,45
74,31	4,03			16,42
78,41	4,10 Next 0,04			12,32



TC 18 ZAGORSKA SELA		DISTANCE		SUNDAY		
TC 19 BLIZNEC		90,73 km		SECTION 5		
		AVERAGE		TIME ALLOWED		
		60,49 km/h		1:30 h		
DISTANCE		DIRECTION		INFORMATION		DISTANCE REGRESS.
TOTAL	PARTIAL					
78,45	0,04			 You haven't no advantage in the roundabout		12,28
81,35	2,90					9,38
81,97	0,62					8,76
82,12	0,15					8,61
82,31	0,19 Next 0,18					8,42

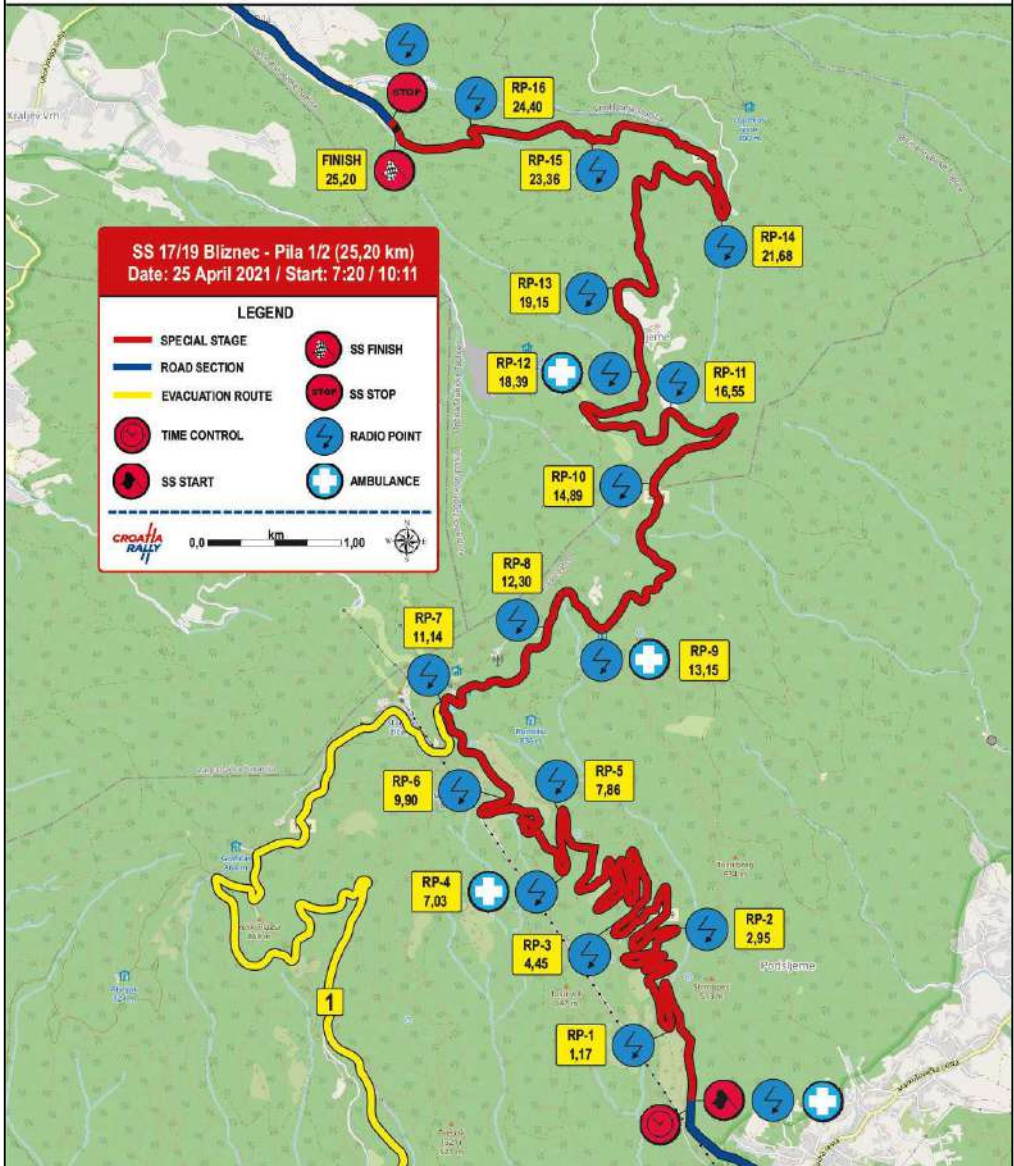
TC	<b>18</b>	<b>ZAGORSKA SELA</b>	DISTANCE		<b>SUNDAY</b>	
TC	<b>19</b>	<b>BLIZNEC</b>	<b>90,73 km</b>		SECTION	<b>5</b>
			AVERAGE		TIME ALLOWED	
			<b>60,49 km/h</b>		<b>1:30 h</b>	
DISTANCE		DIRECTION	INFORMATION			DISTANCE REGRESS.
TOTAL	PARTIAL					
<b>82,49</b>	<b>0,18</b>	 <b>62</b>				<b>8,24</b>
<b>82,91</b>	<b>0,42</b>	 <b>63</b>				<b>7,82</b>
<b>83,39</b>	<b>0,48</b>	 <b>64</b>				<b>7,34</b>
<b>84,04</b>	<b>0,65</b>	 <b>65</b>				<b>6,69</b>
<b>85,06</b>	<b>1,02</b> Next <b>1,50</b>	 <b>66</b>				<b>5,67</b>

TC 18 ZAGORSKA SELA		DISTANCE		SUNDAY		
TC 19 BLIZNEC		90,73 km		SECTION 5		
		AVERAGE		TIME ALLOWED		
		60,45 km/h		1:30 h		
DISTANCE		DIRECTION		INFORMATION		DISTANCE REGRESS.
TOTAL	PARTIAL					
86,56	1,50	 67				4,17
89,21	2,65	 68				1,52
89,36	0,15	 69				1,37
89,59	0,23	 70				1,14
90,73	1,14	 71		TC 19 BLIZNEC  N 45° 52.166' E 15° 58.717'		0,00




# CROATIA RALLY 2021

SS 17/19 Bliznec - Pila 1/2 (25,20 km)



WRC CROATIA RALLY 2021 - Road book

TC	<b>19 BLIZNEC</b>	DISTANCE	<b>SUNDAY</b>
TC	<b>19A KUMROVEC</b>	<b>60,38 km</b>	SECTION <b>5</b>
SPECIAL STAGE	<b>19</b>	RECORD	TIME ALLOWED
<b>BLIZNEC - PILA 2</b>	<b>25,20 km</b>	<b>NEW SS</b>	<b>1:20 h</b>



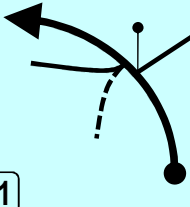




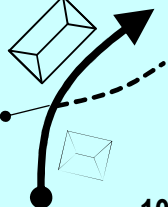



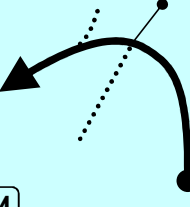



**TC 19 BLIZNEC**





**SS 19 BLIZNEC - PILA 2 - START**

TC 19 BLIZNEC		DISTANCE	SUNDAY	
TC 19A KUMROVEC			60,38 km	SECTION 5
SPECIAL STAGE		19	RECORD	TIME ALLOWED
BLIZNEC - PILA 2		25,20 km	NEW SS	1:20 h
DISTANCE		DIRECTION	INFORMATION	DISTANCE REGRESS.
TOTAL	PARTIAL			
0,00	0,00	<div style="text-align: center;"> </div>	<b>SS 19 BLIZNEC PILA 2 - START</b> <div style="border: 1px solid black; padding: 2px; margin: 5px 0;">           N 45° 52.219' E 15° 58.724'         </div> 	60,38
1,17	1,17	<div style="text-align: center;"> </div>	<div style="text-align: right;">RP 1</div>  <div style="border: 1px solid black; padding: 2px; margin: 5px 0;">           N 45° 52.474' E 15° 58.586'         </div>	59,21
2,95	1,78	<div style="text-align: center;"> </div>	<div style="text-align: right;">RP 2</div> <div style="border: 1px solid black; padding: 2px; margin: 5px 0;">           N 45° 52.896' E 15° 58.607'         </div>	57,43
4,45	1,50	<div style="text-align: center;"> </div>	<div style="text-align: right;">RP 3</div> <div style="border: 1px solid black; padding: 2px; margin: 5px 0;">           N 45° 52.917' E 15° 58.293'         </div>	55,93
7,03	2,58 Next 0,83	<div style="text-align: center;"> </div>	<div style="text-align: right;">RP 4</div> <div style="border: 1px solid black; padding: 2px; margin: 5px 0;">           N 45° 53.088' E 15° 58.012'         </div>	53,35

TC 19 BLIZNEC		DISTANCE	SUNDAY	
TC 19A KUMROVEC			60,38 km	SECTION 5
SPECIAL STAGE		19	AVERAGE	TIME ALLOWED
BLIZNEC - PILA 2			25,20 km	45,28 km/h
DISTANCE		DIRECTION	INFORMATION	DISTANCE REGRESS.
TOTAL	PARTIAL			
7,86	0,83		<div style="border: 1px solid black; padding: 2px; display: inline-block;">N 45° 53.417' E 15° 57.885'</div> <div style="border: 1px solid black; padding: 2px; display: inline-block; margin-left: 20px;">RP 5</div> <div style="border: 1px solid black; padding: 2px; display: inline-block; margin-left: 20px;">YES</div>	52,52
9,90	2,04		<div style="border: 1px solid black; padding: 2px; display: inline-block;">N 45° 53.499' E 15° 57.552'</div> <div style="border: 1px solid black; padding: 2px; display: inline-block; margin-left: 20px;">RP 6</div> <div style="border: 1px solid black; padding: 2px; display: inline-block; margin-left: 20px;">YES</div> <div style="display: flex; justify-content: space-around; margin-top: 10px;"> </div>	50,48
11,14	1,24		<div style="border: 1px solid black; padding: 2px; display: inline-block; background-color: yellow;">↑ <del>Stubičke Toplice</del></div> <div style="border: 1px solid black; padding: 2px; display: inline-block; margin-left: 20px;">RP 7</div> <div style="border: 1px solid black; padding: 2px; display: inline-block; margin-left: 20px;">YES</div> <div style="display: flex; justify-content: space-around; margin-top: 10px;"> </div> <div style="border: 1px solid black; padding: 2px; display: inline-block; margin-top: 10px;">N 45° 53.918' E 15° 57.243'</div>	49,24
12,30	1,16		<div style="border: 1px solid black; padding: 2px; display: inline-block; margin-left: 20px;">RP 8</div> <div style="border: 1px solid black; padding: 2px; display: inline-block; margin-left: 20px;">YES</div> <div style="border: 1px solid black; padding: 2px; display: inline-block; margin-top: 10px;">N 45° 54.255' E 15° 57.784'</div>	48,08
12,68	0,38 Next 0,47		<div style="border: 1px solid black; padding: 2px; display: inline-block; margin-left: 20px;">NC 1</div>	47,70

TC 19 BLIZNEC		DISTANCE		SUNDAY		
TC 19A KUMROVEC		60,38 km		SECTION 5		
SPECIAL STAGE		19		AVERAGE		
BLIZNEC - PILA 2		25,20 km		45,28 km/h		
				TIME ALLOWED		
				1:20 h		
DISTANCE		DIRECTION		INFORMATION		DISTANCE
TOTAL	PARTIAL					REGRESS.
13,15	0,47		12,05	<div style="border: 1px solid black; padding: 2px;">RP 9</div> <div style="border: 1px solid black; padding: 2px; margin-top: 5px;">N 45° 54.245' E 15° 58.152'</div> <div style="display: flex; justify-content: space-around; margin-top: 5px;">   </div> <div style="border: 1px solid black; padding: 2px; margin-top: 5px;">  YES         </div>	47,23	
13,90	0,75		11,30	<div style="border: 1px solid black; padding: 2px;">NC 2</div>	46,48	
14,89	0,99		10,31	<div style="border: 1px solid black; padding: 2px;">RP 10</div> <div style="border: 1px solid black; padding: 2px; margin-top: 5px;">N 45° 54.879' E 15° 58.468'</div> <div style="display: flex; justify-content: space-around; margin-top: 5px;">   </div> <div style="border: 1px solid black; padding: 2px; margin-top: 5px;">  YES         </div>	45,49	
16,55	1,66		8,65	<div style="border: 1px solid black; padding: 2px;">RP 11</div> <div style="border: 1px solid black; padding: 2px; margin-top: 5px;">N 45° 55.213' E 15° 59.569'</div> <div style="display: flex; justify-content: space-around; margin-top: 5px;">  </div> <div style="border: 1px solid black; padding: 2px; margin-top: 5px;">  YES         </div>	43,83	
17,21	0,66 Next 0,21		7,99	<div style="border: 1px solid black; padding: 2px;">NC 3</div>	43,17	



TC 19 BLIZNEC		DISTANCE		SUNDAY	
TC 19A KUMROVEC		60,38 km		SECTION 5	
SPECIAL STAGE		19		AVERAGE	
BLIZNEC - PILA 2		25,20 km		45,28 km/h	
				TIME ALLOWED	
				1:20 h	
DISTANCE		DIRECTION		INFORMATION	
TOTAL	PARTIAL			DISTANCE REGRESS.	
17,42	0,21	16	7,78	NC 4	42,96
17,80	0,38	17	7,40	NC 5	42,58
17,95	0,15	18	7,25	NC 5	42,43
18,33	0,38	19	6,87	NC 5	42,05
18,39	0,06 Next 0,76	20	6,81	RP 12 N 45° 55.385' E 15° 58.408'  	41,99

TC 19 BLIZNEC		DISTANCE		SUNDAY		
TC 19A KUMROVEC		60,38 km		SECTION 5		
SPECIAL STAGE		19		AVERAGE		
BLIZNEC - PILA 2		25,20 km		45,28 km/h		
				TIME ALLOWED		
				1:20 h		
DISTANCE		DIRECTION		INFORMATION		DISTANCE
TOTAL	PARTIAL					REGRESS.
19,15	0,76	21			RP 13  YES N 45° 55.746' E 15° 58.233'	41,23
21,68	2,53	22			RP 14  YES N 45° 56.091' E 15° 58.905'	38,70
23,36	1,68	23			RP 15  YES N 45° 56.433' E 15° 58.068'	37,02
24,40	1,04	24			RP 16  YES N 45° 56.477' E 15° 57.308'	35,98
25,20	0,80 Next 0,30	25			SS 19 BLIZNEC  YES N 45° 56.439' E 15° 56.841'	35,18

TC	<b>19 BLIZNEC</b>	DISTANCE	<b>SUNDAY</b>
TC	<b>19A KUMROVEC</b>	<b>60,38 km</b>	SECTION <b>5</b>
SPECIAL STAGE	<b>19</b>	AVERAGE	TIME ALLOWED
<b>BLIZNEC - PILA 2</b>	<b>25,20 km</b>	<b>45,28 km/h</b>	<b>1:20 h</b>



**SS 19 BLIZNEC - PILA 2 - FINISH**



**SS 19 BLIZNEC - PILA 2 - STOP**

TC 19 BLIZNEC		DISTANCE		SUNDAY	
TC 19A KUMROVEC		60,38 km		SECTION 5	
		AVERAGE		TIME ALLOWED	
		45,28 km/h		1:20 h	
DISTANCE		DIRECTION	INFORMATION	DISTANCE REGRESS.	
TOTAL	PARTIAL				
25,50	0,30		<b>SS 19 BLIZNEC</b> <div style="border: 1px solid black; padding: 2px; display: inline-block;">           N 45° 56.439'            E 15° 56.841'         </div> <div style="display: inline-block; vertical-align: middle;"> </div> <div style="display: flex; justify-content: space-around; margin-top: 5px;"> </div>	34,88	
25,60	0,10		<div style="border: 2px solid yellow; padding: 5px; display: inline-block; background-color: yellow;"> <b>Pila</b> </div>	34,78	
27,31	1,71		<div style="border: 2px solid yellow; padding: 5px; display: inline-block; background-color: yellow;"> <b>Strmec Stubički</b> </div>	33,07	
29,74	2,43		<div style="border: 2px solid yellow; padding: 5px; display: inline-block; background-color: yellow;"> <b>Stubičke Toplice</b> </div>	30,64	
30,54	0,80 Next 0,63		<div style="display: flex; align-items: center;"> <div style="margin-left: 10px;"> <div style="border: 2px solid yellow; padding: 5px; display: inline-block; background-color: yellow;"> <del>Zagreb</del>  <del>Oroslavje</del>  <b>Marija Bistrica</b>            Donja Stubica            Stubičke Toplice         </div> </div> </div>	29,84	

TC 19 BLIZNEC		DISTANCE		SUNDAY	
TC 19A KUMROVEC		60,38 km		SECTION 5	
		AVERAGE		TIME ALLOWED	
		45,28 km/h		1:20 h	
DISTANCE		DIRECTION	INFORMATION	DISTANCE REGRESS.	
TOTAL	PARTIAL				
31,17	0,63			29,21	
33,05	1,88			27,33	
33,95	0,90			26,43	
34,38	0,43			26,00	
37,20	2,82 Next 0,38			23,18	

TC 19 BLIZNEC		DISTANCE		SUNDAY		
TC 19A KUMROVEC		60,38 km		SECTION 5		
		AVERAGE		TIME ALLOWED		
		45,28 km/h		1:20 h		
DISTANCE		DIRECTION		INFORMATION		DISTANCE
TOTAL	PARTIAL					REGRESS.
37,58	0,38	 36		22,80		
37,85	0,27	 37		22,53		
38,47	0,62	 38		21,91		
39,92	1,45	 39		20,46		
43,04	3,12 Next 5,88	 40		17,34		

TC 19 BLIZNEC		DISTANCE		SUNDAY	
TC 19A KUMROVEC		60,38 km		SECTION 5	
		AVERAGE		TIME ALLOWED	
		45,28 km/h		1:20 h	
DISTANCE		DIRECTION	INFORMATION	DISTANCE REGRESS.	
TOTAL	PARTIAL				
48,92	5,88			11,46	
56,47	7,55			3,91	
58,77	2,30			1,61	
59,56	0,79			0,82	
60,18	0,62			0,20	
	Next				

TC 19 BLIZNEC		DISTANCE		SUNDAY	
TC 19A KUMROVEC		60,38 km		SECTION 5	
		AVERAGE		TIME ALLOWED	
		45,28 km/h		1:20 h	
DISTANCE		DIRECTION	INFORMATION		DISTANCE REGRESS.
TOTAL	PARTIAL				
60,30	0,12			0,08	
60,38	0,08		<b>TC 19A KUMROVEC</b>    <div style="border: 1px solid black; padding: 2px;"> N 46° 04.589'  E 15° 40.792' </div>	0,00	
		<input type="checkbox"/>			
		<input type="checkbox"/>			
		<input type="checkbox"/>			





**CROATIA RALLY 2021**

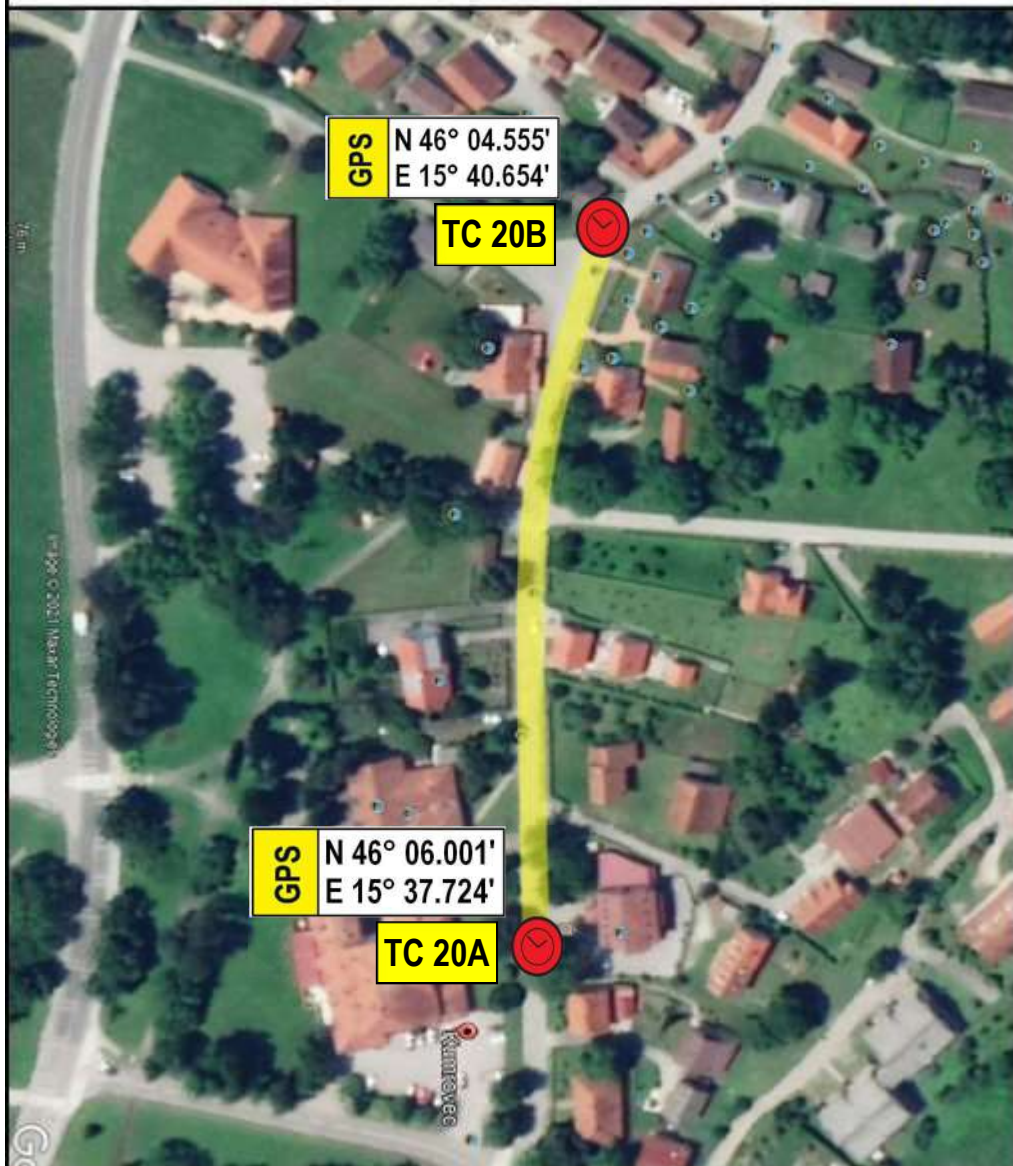


## Notes



# CROATIA RALLY 2021

## Regrouping zone Kumrovec




WRC CROATIA RALLY 2021 - Road book

TC 19A KUMROVEC	DISTANCE	SUNDAY
TC 19B KUMROVEC	0,00 km	SECTION 6
	AVERAGE	TIME ALLOWED
	0,00 km/h	1:30 h



**TC 21A KUMROVEC - REGROUPING IN**



**TC 21B KUMROVEC - REGROUPING OUT**

TC 19A KUMROVEC		DISTANCE		SUNDAY		
TC 19B KUMROVEC		0,00 km		SECTION 6		
		AVERAGE		TIME ALLOWED		
		0,00 km/h		1:30 h		
DISTANCE		DIRECTION		INFORMATION		DISTANCE
TOTAL	PARTIAL					REGRESS.
0,00	0,00	1		<b>TC 19A KUMROVEC</b>    <div style="border: 1px solid black; padding: 2px;"> N 46° 04.589'  E 15° 40.792' </div>	0,00	
0,00	0,00	2		<b>TC 19B KUMROVEC</b>   <div style="border: 1px solid black; padding: 2px;"> N 46° 04.566'  E 15° 40.717' </div>	0,00	
		<input type="checkbox"/>				
		<input type="checkbox"/>				
		<input type="checkbox"/>				

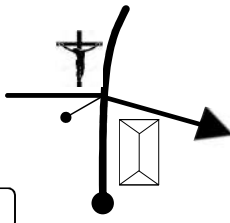
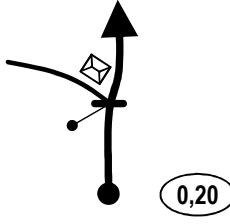



# CROATIA RALLY 2021



## Notes

TC 19B KUMROVEC		DISTANCE		SUNDAY	
TC 20 ZAGORSKA SELA		6,35 km		SECTION 6	
		AVERAGE		TIME ALLOWED	
		27,21 km/h		14 min	
DISTANCE		DIRECTION	INFORMATION	DISTANCE REGRESS.	
TOTAL	PARTIAL				
0,00	0,00		<b>TC 21B KUMROVEC</b>   N 46° 04.566' E 15° 40.717'	6,44	
0,59	0,59			5,85	
1,29	0,70		 	5,15	
3,64	2,35			2,80	
5,30	1,66 Next 0,95		 	1,14	

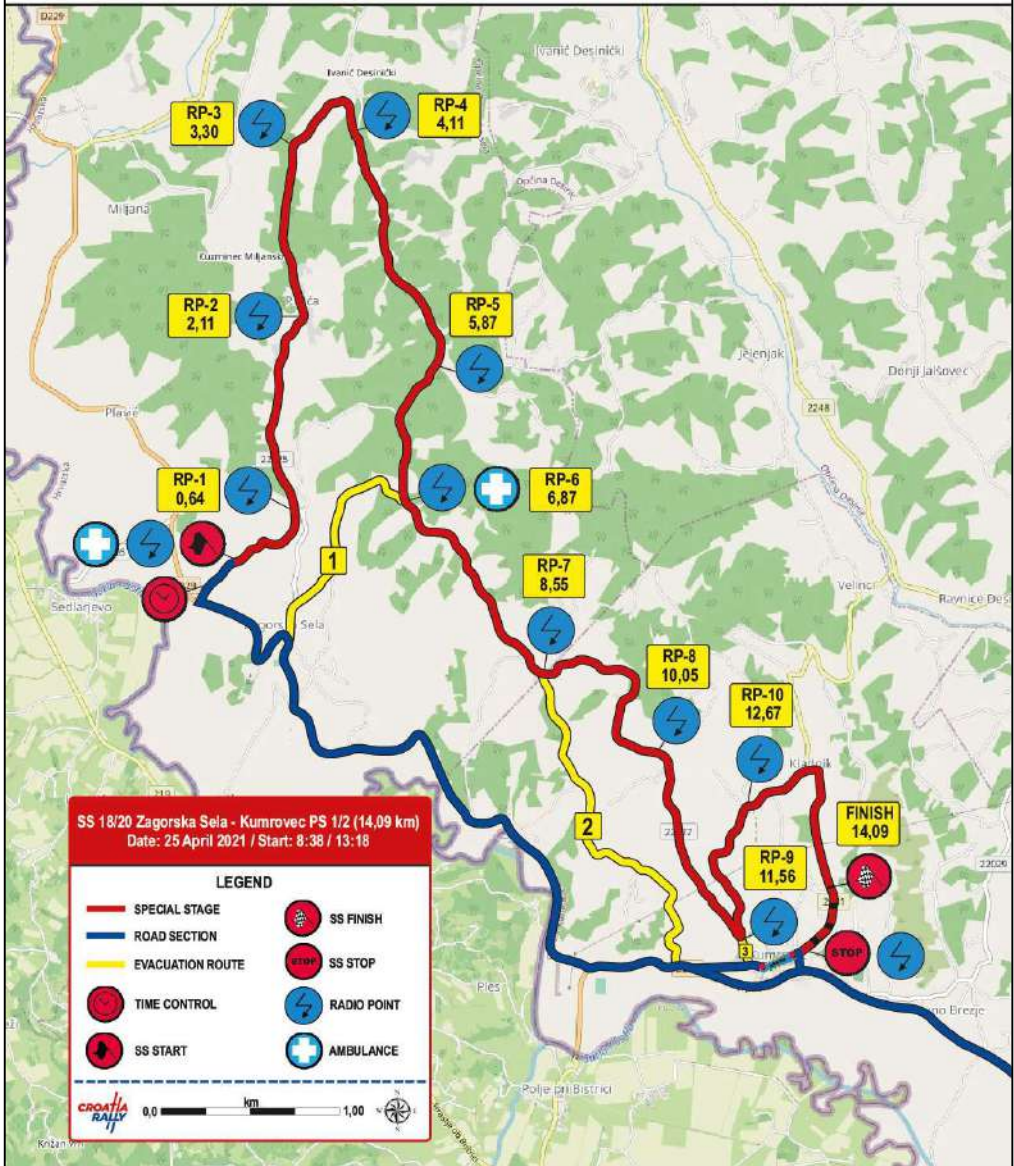
TC 19B KUMROVEC		DISTANCE		SUNDAY	
TC 20 ZAGORSKA SELA		6,35 km		SECTION 6	
		AVERAGE		TIME ALLOWED	
		27,21 km/h		14 min	
DISTANCE		DIRECTION	INFORMATION	DISTANCE	
TOTAL	PARTIAL			REGRESS.	
6,25	0,95	 <input type="checkbox"/> 6			0,19
6,44	0,19	 <input type="checkbox"/> 7	TC 20 ZAGORSKA SELA  <div style="border: 1px solid black; padding: 2px; display: inline-block;"> N 46° 06.001'  E 15° 37.724' </div>		0,00
		<input type="checkbox"/>			
		<input type="checkbox"/>			
		<input type="checkbox"/>			



# CROATIA RALLY 2021



Wolf Power Stage SS 18/20 Zagorska Sela - Kumrovec 1/2 (14,09 km)



WRC CROATIA RALLY 2021 - Road book



TC	<b>20 ZAGORSKA SELA</b>	DISTANCE	<b>SUNDAY</b>
TC	<b>20A BLIZNEC</b>	<b>80,03 km</b>	SECTION <b>7</b>
SPECIAL STAGE	<b>20</b>	RECORD	TIME ALLOWED
<b>ZAGORSKA SELA-KUMROVEC 1</b>	<b>14,09 km</b>	<b>NEW SS</b>	<b>2:00 h</b>







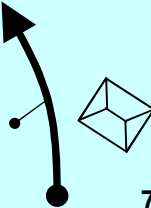










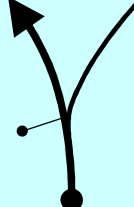


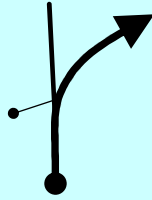
**TC 20A ZAGORSKA SELA**

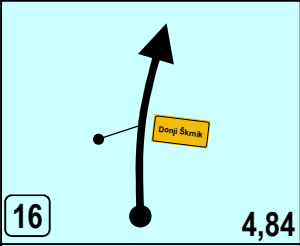

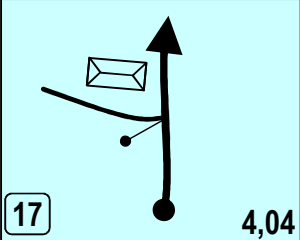
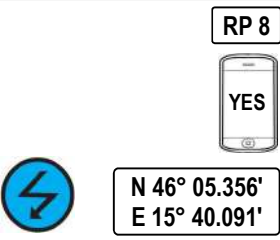
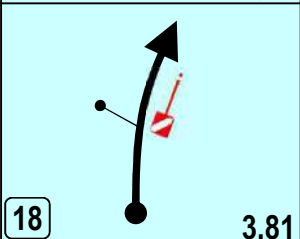

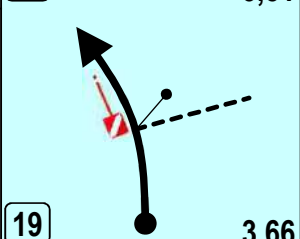

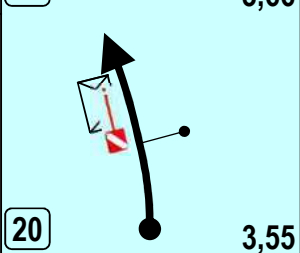








**SS 20 ZAGORSKA SELA - KUMROVEC 2 POWER STAGE - START**








TC 20 ZAGORSKA SELA		DISTANCE	SUNDAY	
TC 20A ZAGREB		80,03 km	SECTION	6
SPECIAL STAGE 20		RECORD	TIME ALLOWED	
ZAGORSKA SELA-KUMROVEC 2 14,09 km		NEW SS	2:00 h	
DISTANCE		DIRECTION	INFORMATION	DISTANCE REGRESS.
TOTAL	PARTIAL			
0,00	0,00		<b>SS 20 ZAGORSKA</b> <div style="border: 1px solid black; padding: 2px; margin: 5px;">N 46° 06.067' E 15° 37.832'</div>	80,03
0,62	0,62		<div style="border: 1px solid black; padding: 2px; margin: 5px;">NC 1</div> <div style="border: 1px solid black; padding: 2px; margin: 5px;">RP 1</div> <div style="border: 1px solid black; padding: 2px; margin: 5px;">N 46° 06.260' E 15° 38.156'</div>	79,41
2,09	1,47		<div style="border: 1px solid black; padding: 2px; margin: 5px;">RP 2</div> <div style="border: 1px solid black; padding: 2px; margin: 5px;">N 46° 06.984' E 15° 38.205'</div>	77,94
3,29	1,20		<div style="border: 1px solid black; padding: 2px; margin: 5px;">RP 3</div> <div style="border: 1px solid black; padding: 2px; margin: 5px;">N 46° 07.609' E 15° 38.138'</div>	76,74
3,80	0,51 Next 0,29		<div style="border: 1px solid black; padding: 2px; margin: 5px;">NC 2</div>	76,23

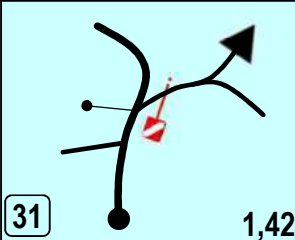




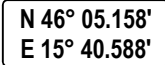
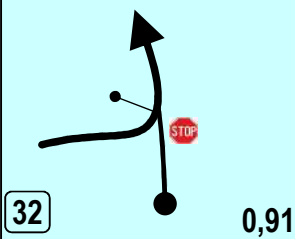

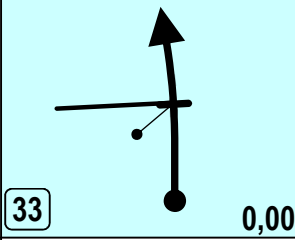



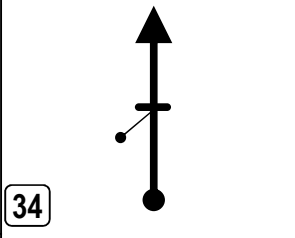









TC 20 ZAGORSKA SELA		DISTANCE	SUNDAY	
TC 20A ZAGREB		80,03 km	SECTION	6
SPECIAL STAGE 20		AVERAGE	TIME ALLOWED	
ZAGORSKA SELA-KUMROVEC 2 14,09 km		40,01 km/h	2:00 h	
DISTANCE		DIRECTION	INFORMATION	DISTANCE REGRESS.
TOTAL	PARTIAL			
4,09	0,29	<div style="border: 1px solid black; padding: 2px; display: inline-block;">6</div>  10,00	<div style="border: 1px solid black; padding: 2px; display: inline-block;">RP 4</div>   <div style="border: 1px solid black; padding: 2px; display: inline-block;">N 46° 07.647' E 15° 38.477'</div>	75,94
5,86	1,77	<div style="border: 1px solid black; padding: 2px; display: inline-block;">7</div>  8,23	<div style="border: 1px solid black; padding: 2px; display: inline-block;">RP 5</div>   <div style="border: 1px solid black; padding: 2px; display: inline-block;">N 46° 06.800' E 15° 38.900'</div>	74,17
6,88	1,02	<div style="border: 1px solid black; padding: 2px; display: inline-block;">8</div>  7,21	<div style="border: 1px solid black; padding: 2px; display: inline-block;">RP 6</div> <div style="border: 1px solid black; padding: 2px; display: inline-block;">N 46° 06.313' E 15° 38.737'</div>   	73,15
6,92	0,04	<div style="border: 1px solid black; padding: 2px; display: inline-block;">9</div>  7,17	<div style="border: 1px solid black; padding: 2px; display: inline-block;">NC 3</div>	73,11
7,01	0,09 Next 0,24	<div style="border: 1px solid black; padding: 2px; display: inline-block;">10</div>  7,08	<div style="border: 1px solid black; padding: 2px; display: inline-block;">NC4</div>	73,02

TC <b>20 ZAGORSKA SELA</b>		DISTANCE		<b>SUNDAY</b>	
TC <b>20A ZAGREB</b>		<b>80,03 km</b>		SECTION <b>6</b>	
SPECIAL STAGE <b>20</b>		AVERAGE		TIME ALLOWED	
<b>ZAGORSKA SELA-KUMROVEC 2 14,09 km</b>		<b>40,01 km/h</b>		<b>2:00 h</b>	
DISTANCE		DIRECTION	INFORMATION	DISTANCE REGRESS.	
TOTAL	PARTIAL				
7,25	0,24	 <span style="border: 1px solid black; border-radius: 50%; padding: 2px;">11</span>	<span style="border: 1px solid black; border-radius: 50%; padding: 2px;">NC 5</span>	72,78	6,84
7,52	0,27	 <span style="border: 1px solid black; border-radius: 50%; padding: 2px;">12</span>	<span style="border: 1px solid black; border-radius: 50%; padding: 2px;">NC 6</span>	72,51	6,57
8,31	0,79	 <span style="border: 1px solid black; border-radius: 50%; padding: 2px;">13</span>	<span style="border: 1px solid black; border-radius: 50%; padding: 2px;">NC 7</span>	71,72	5,78
8,55	0,24	 <span style="border: 1px solid black; border-radius: 50%; padding: 2px;">14</span>	<span style="border: 1px solid black; border-radius: 50%; padding: 2px;">RP 7</span>   <div style="border: 1px solid black; padding: 2px; display: inline-block;"> N 46° 05.657'  E 15° 39.469' </div>	71,48	5,54
8,71	0,16 Next 0,70	 <span style="border: 1px solid black; border-radius: 50%; padding: 2px;">15</span>		71,32	5,38

TC 20 ZAGORSKA SELA		DISTANCE	SUNDAY	
TC 20A ZAGREB		80,03 km	SECTION	6
SPECIAL STAGE 20		AVERAGE	TIME ALLOWED	
ZAGORSKA SELA-KUMROVEC 2 14,09 km		40,01 km/h	2:00 h	
DISTANCE		DIRECTION	INFORMATION	DISTANCE REGRESS.
TOTAL	PARTIAL			
9,25	0,70			70,78
10,05	1,34			69,98
10,28	0,23			69,75
10,43	0,15			69,60
10,54	0,11 Next 0,26			69,49

TC	<b>20</b>	<b>ZAGORSKA SELA</b>	DISTANCE		<b>SUNDAY</b>	
TC	<b>20A</b>	<b>ZAGREB</b>	<b>80,03 km</b>	SECTION	<b>6</b>	
SPECIAL STAGE		<b>20</b>	AVERAGE	TIME ALLOWED		
<b>ZAGORSKA SELA-KUMROVEC 2</b>	<b>14,09 km</b>	<b>40,01 km/h</b>		<b>2:00 h</b>		
DISTANCE		<b>DIRECTION</b>	<b>INFORMATION</b>		DISTANCE REGRESS.	
TOTAL	PARTIAL					
<b>10,80</b>	<b>0,26</b>	 <b>21</b>	<b>3,29</b>	<b>Kumrovec</b>	<b>NC 12</b>	<b>69,23</b>
<b>10,90</b>	<b>0,10</b>	 <b>22</b>	<b>3,19</b>		<b>NC 13</b>	<b>69,13</b>
<b>10,94</b>	<b>0,04</b>	 <b>23</b>	<b>3,15</b>		<b>NC 14</b>	<b>69,09</b>
<b>11,08</b>	<b>0,14</b>	 <b>24</b>	<b>3,01</b>		<b>NC 15</b>	<b>68,95</b>
<b>11,14</b>	<b>0,06</b>	 <b>25</b>	<b>2,95</b>		<b>NC 16</b>	<b>68,89</b>
	<b>Next 0,06</b>					

TC <b>20 ZAGORSKA SELA</b>		DISTANCE		<b>SUNDAY</b>	
TC <b>20A ZAGREB</b>		<b>80,03 km</b>		SECTION <b>6</b>	
SPECIAL STAGE <b>20</b>		AVERAGE		TIME ALLOWED	
<b>ZAGORSKA SELA-KUMROVEC 2 14,09 km</b>		<b>40,01 km/h</b>		<b>2:00 h</b>	
DISTANCE		DIRECTION	INFORMATION	DISTANCE REGRESS.	
TOTAL	PARTIAL				
<b>11,20</b>	<b>0,06</b>	 <span style="border: 1px solid black; border-radius: 50%; padding: 2px;">26</span>	<span style="border: 1px solid black; border-radius: 50%; padding: 2px;">NC 17</span>	<b>68,83</b>	
		 <span style="border: 1px solid black; border-radius: 50%; padding: 2px;">27</span>	<span style="border: 1px solid black; border-radius: 50%; padding: 2px;">NC 18</span>	<b>68,77</b>	
<b>11,31</b>	<b>0,05</b>	 <span style="border: 1px solid black; border-radius: 50%; padding: 2px;">28</span>	<span style="border: 1px solid black; border-radius: 50%; padding: 2px;">NC 19</span>	<b>68,72</b>	
<b>11,38</b>	<b>0,07</b>	 <span style="border: 1px solid black; border-radius: 50%; padding: 2px;">29</span>	<span style="border: 1px solid black; border-radius: 50%; padding: 2px;">NC 20</span>	<b>68,65</b>	
<b>11,56</b>	<b>0,18</b>	 <span style="border: 1px solid black; border-radius: 50%; padding: 2px;">30</span>	<span style="border: 1px solid black; border-radius: 50%; padding: 2px;">RP 8</span>  <span style="border: 1px solid black; border-radius: 50%; padding: 2px;">YES</span>  <span style="border: 1px solid black; border-radius: 50%; padding: 2px;">N 46° 04.667'</span> <span style="border: 1px solid black; border-radius: 50%; padding: 2px;">E 15° 40.539'</span>	<b>68,47</b>	
	<b>Next 1,11</b>	<b>2,89</b>	<b>2,83</b>	<b>2,78</b>	<b>2,71</b>
		<b>2,53</b>			


TC <b>20 ZAGORSKA SELA</b>		DISTANCE		<b>SUNDAY</b>	
TC <b>20A ZAGREB</b>		<b>80,03 km</b>		SECTION <b>6</b>	
SPECIAL STAGE <b>20</b>		AVERAGE		TIME ALLOWED	
<b>ZAGORSKA SELA-KUMROVEC 2 14,09 km</b>		<b>40,01 km/h</b>		<b>2:00 h</b>	
DISTANCE		DIRECTION	INFORMATION		DISTANCE REGRESS.
TOTAL	PARTIAL				
<b>12,67</b>	<b>1,11</b>		    	<b>67,36</b>	
<b>13,18</b>	<b>0,51</b>			<b>66,85</b>	
<b>14,09</b>	<b>0,91</b>		<b>SS 18 ZAGORSKA SELA KUMROVEC 2 - FINISH</b>   	<b>65,94</b>	
<b>14,57</b>	<b>0,48</b>		<b>SS 18 ZAGORSKA SELA KUMROVEC 2 - STOP</b>    	<b>65,46</b>	
<b>14,60</b>	<b>0,03</b> Next <b>0,05</b>		<b>CEREMONY AFTER</b>    	<b>65,43</b>	



TC	<b>20 ZAGORSKA SELA</b>	DISTANCE	<b>SUNDAY</b>
TC	<b>20A ZAGREB</b>	<b>80,03 km</b>	SECTION <b>6</b>
SPECIAL STAGE	<b>20</b>	AVERAGE	TIME ALLOWED
<b>ZAGORSKA SELA-KUMROVEC 2</b>	<b>14,09 km</b>	<b>40,01 km/h</b>	<b>2:00 h</b>



**SS 20 ZAGORSKA SELA - KUMROVEC 2 POWER STAGE - FINISH**



**SS 20 ZAGORSKA SELA - KUMROVEC 2 POWER STAGE - STOP**

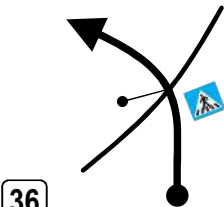

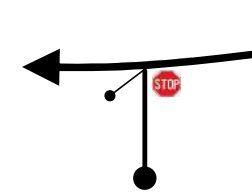

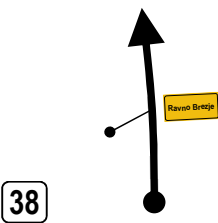

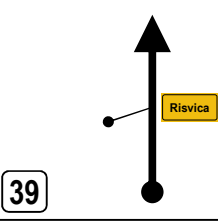


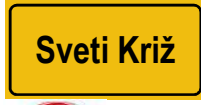

TC	20	ZAGORSKA SELA	DISTANCE	SUNDAY
TC	20A	ZAGREB	80,03 km	SECTION 6
AFTER POWER STAGE CEREMONY			AVERAGE	TIME ALLOWED
			40,01 km/h	2:00 h



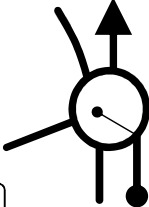

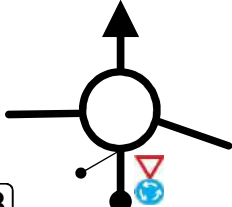

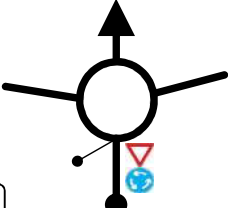

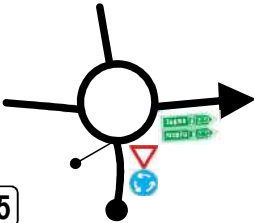



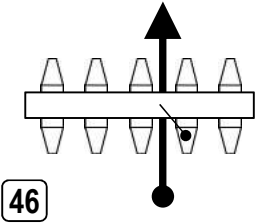


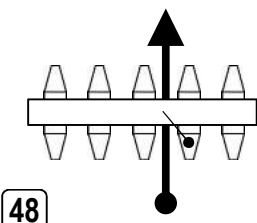
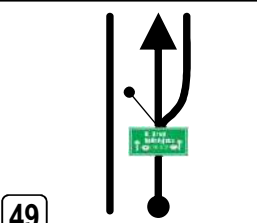

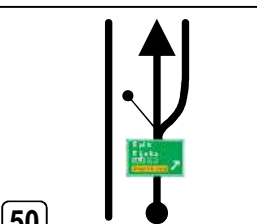

TC	<b>20 ZAGORSKA SELA</b>	DISTANCE	<b>SUNDAY</b>
TC	<b>20A ZAGREB</b>	<b>80,03 km</b>	SECTION <b>6</b>
<b>AFTER POWER STAGE CEREMONY</b>		AVERAGE	TIME ALLOWED
		<b>40,02 km/h</b>	<b>2:00 h</b>

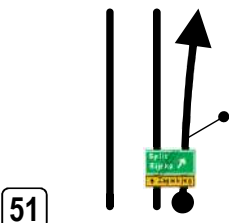

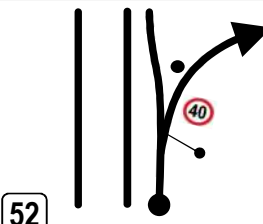

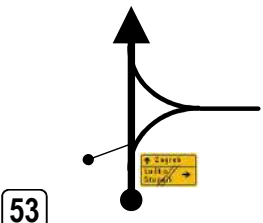

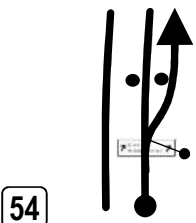
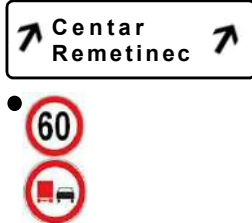

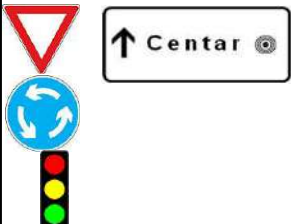


**AFTER POWER STAGE CEREMONY**

TC 20 ZAGORSKA SELA		DISTANCE	SUNDAY	
TC 20A ZAGREB			80,03 km	SECTION 6
		AVERAGE	TIME ALLOWED	
		40,01 km/h	2:00 h	
DISTANCE		DIRECTION	INFORMATION	DISTANCE REGRESS.
TOTAL	PARTIAL			
14,65	0,05	 36		65,38
14,78	0,13	 37		65,25
15,41	0,63	 38		64,62
16,16	0,75	 39		63,87
22,86	6,70 Next 11,30	 40	 	57,17

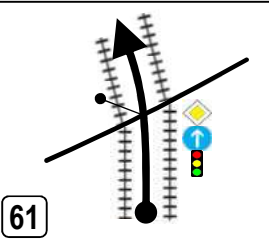

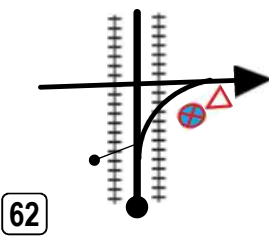

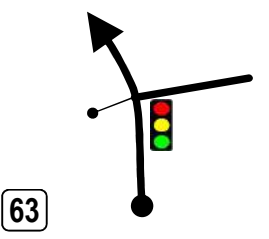

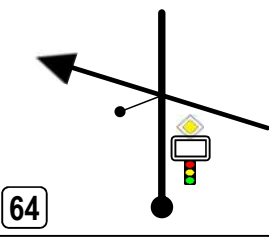

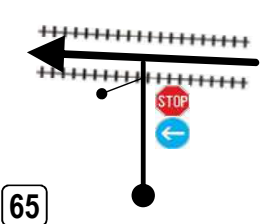

TC 20 ZAGORSKA SELA		DISTANCE		SUNDAY	
TC 20A ZAGREB		80,03 km		SECTION 6	
		AVERAGE		TIME ALLOWED	
		40,01 km/h		2:00 h	
DISTANCE		DIRECTION	INFORMATION	DISTANCE REGRESS.	
TOTAL	PARTIAL				
34,16	11,30	<div style="text-align: center;">    <span style="border: 1px solid black; border-radius: 50%; padding: 2px;">41</span> </div>	<div style="text-align: center;">  </div>	45,87	
36,51	2,35	<div style="text-align: center;">    <span style="border: 1px solid black; border-radius: 50%; padding: 2px;">42</span> </div>	<div style="text-align: center;">  </div>	43,52	
37,12	0,61	<div style="text-align: center;">    <span style="border: 1px solid black; border-radius: 50%; padding: 2px;">43</span> </div>	<div style="text-align: center;">  </div>	42,91	
37,37	0,25	<div style="text-align: center;">    <span style="border: 1px solid black; border-radius: 50%; padding: 2px;">44</span> </div>	<div style="text-align: center;">  </div>	42,66	
37,74	0,37 Next 0,28	<div style="text-align: center;">    <span style="border: 1px solid black; border-radius: 50%; padding: 2px;">45</span> </div>	<div style="text-align: center;">  </div>	42,29	

TC 20 ZAGORSKA SELA		DISTANCE	SUNDAY	
TC 20A ZAGREB			80,03 km	SECTION 6
		AVERAGE	TIME ALLOWED	
		40,01 km/h	2:00 h	
DISTANCE		DIRECTION	INFORMATION	DISTANCE REGRESS.
TOTAL	PARTIAL			
38,02	0,28		<div style="border: 1px solid green; padding: 5px; background-color: #e0f0e0;">           Cestarina            Pay toll            Autobahngebühr            Pagamento pedaggio         </div> <p>Take the card</p>	42,01
38,82	0,80		<div style="border: 1px solid green; padding: 5px; background-color: #e0f0e0;">  </div>	41,21
54,71	15,89		<p>Pay tool IN cash, bank or smart cards</p>	25,32
63,69	8,98		<div style="border: 1px solid green; padding: 5px; background-color: #e0f0e0;">           Sl. Brod            Split-Rijeka            </div>	16,34
68,57	4,88 Next 0,40		<div style="border: 1px solid green; padding: 5px; background-color: #e0f0e0;">           Split            Rijeka            </div>	11,46

TC 20 ZAGORSKA SELA		DISTANCE	SUNDAY	
TC 20A ZAGREB			80,03 km	SECTION 6
		AVERAGE	TIME ALLOWED	
		40,01 km/h	2:00 h	
DISTANCE		DIRECTION	INFORMATION	DISTANCE REGRESS.
TOTAL	PARTIAL			
68,96	0,39	 51		11,07
69,50	0,54	 52		10,53
70,08	0,58	 53		9,95
74,11	4,03	 54		5,92
74,38	0,27 Next 0,10	 55		5,65

TC 20 ZAGORSKA SELA		DISTANCE	SUNDAY	
TC 20A ZAGREB			80,03 km	SECTION 6
		AVERAGE	TIME ALLOWED	
		40,01 km/h	2:00 h	
DISTANCE		DIRECTION	INFORMATION	DISTANCE REGRESS.
TOTAL	PARTIAL			
74,48	0,10	 56		5,55
74,58	0,10	 57		5,45
75,60	1,02	 58		4,43
75,73	0,13	 59		4,30
77,23	1,63 Next 1,17	 60		2,80



TC 20 ZAGORSKA SELA		DISTANCE	SUNDAY	
TC 20A ZAGREB			80,03 km	SECTION 6
		AVERAGE	TIME ALLOWED	
		40,01 km/h	2:00 h	
DISTANCE		DIRECTION	INFORMATION	DISTANCE REGRESS.
TOTAL	PARTIAL			
78,41	1,18			1,62
78,53	0,12			1,50
78,67	0,14			1,36
78,78	0,11			1,25
79,07	0,29 Next 0,12			0,96

TC 20 ZAGORSKA SELA		DISTANCE		SUNDAY		
TC 20A ZAGREB		80,03 km		SECTION 6		
		AVERAGE		TIME ALLOWED		
		40,01 km/h		2:00 h		
DISTANCE		DIRECTION		INFORMATION		DISTANCE REGRESS.
TOTAL	PARTIAL					
79,19	0,12					0,84
79,61	0,42					0,42
79,63	0,02					0,40
79,92	0,29					0,11
80,03	0,11			<p>TC 22A ZAGREB</p> <p>N 45° 48.953' E 15° 58.412'</p>		0,00



**CROATIA RALLY 2021**



## Notes



# CROATIA RALLY 2021

Finish podium



GPS  
N 45° 48.970'  
E 15° 58.415'

CROATIA RALLY II  
FINISH PODIUM

TC 20A - Finish area IN

METAL FENCE

WRC CROATIA RALLY 2021 - Road book

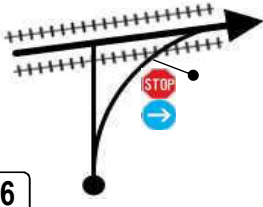

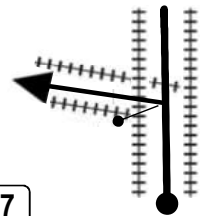
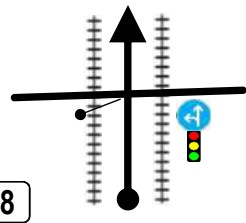

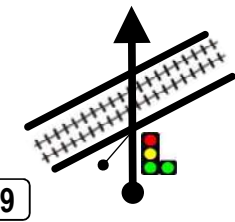

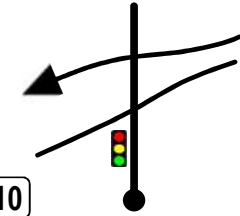

TC	<b>22 ZAGORSKA SELA</b>	DISTANCE	<b>SUNDAY</b>
TC	<b>22A ZAGREB</b>	<b>80,08 km</b>	SECTION <b>8</b>
		AVERAGE	TIME ALLOWED
		<b>40,02 km/h</b>	<b>2:00 h</b>



**TC 20A ZAGREB - FINISH CEREMONY IN**

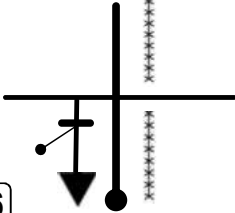



**TC 22B ZAGREB - FINISH CEREMONY OUT**

TC 20A ZAGREB		DISTANCE		SUNDAY		
TC 20B ZAGREB		6,50 km		SECTION 6		
		AVERAGE		TIME ALLOWED		
		5,82 km/h		1:07 h		
DISTANCE		DIRECTION		INFORMATION		DISTANCE REGRESS.
TOTAL	PARTIAL					
0,00	0,00			TC 20A ZAGREB YES N 45° 48.953' E 15° 58.412'		6,50
0,03	0,03			<b>FNISH CEREMONY</b> YES N 45° 48.970' E 15° 58.415'		6,47
0,06	0,03					6,44
0,12	0,06					6,38
0,25	0,13 Next 0,43					6,25

TC 20A ZAGREB		DISTANCE		SUNDAY		
TC 20B ZAGREB		6,50 km		SECTION 6		
		AVERAGE		TIME ALLOWED		
		5,82 km/h		1:07 h		
DISTANCE		DIRECTION		INFORMATION		DISTANCE
TOTAL	PARTIAL					REGRESS.
0,71	0,46	 6				5,79
0,74	0,03	 7				5,76
1,06	0,32	 8				5,44
2,38	1,32	 9				4,12
3,01	0,63 Next 0,81	 10				3,49

TC 20A ZAGREB		DISTANCE		SUNDAY		
TC 20B ZAGREB		6,50 km		SECTION 6		
		AVERAGE		TIME ALLOWED		
		5,82 km/h		1:07 h		
DISTANCE		DIRECTION		INFORMATION		DISTANCE REGRESS.
TOTAL	PARTIAL					
3,83	0,82	11		  	2,67	
4,22	0,39	12			2,28	
4,63	0,41	13		 	1,87	
5,86	1,23	14		  	0,64	
6,01	0,15 Next 0,44	15			0,49	



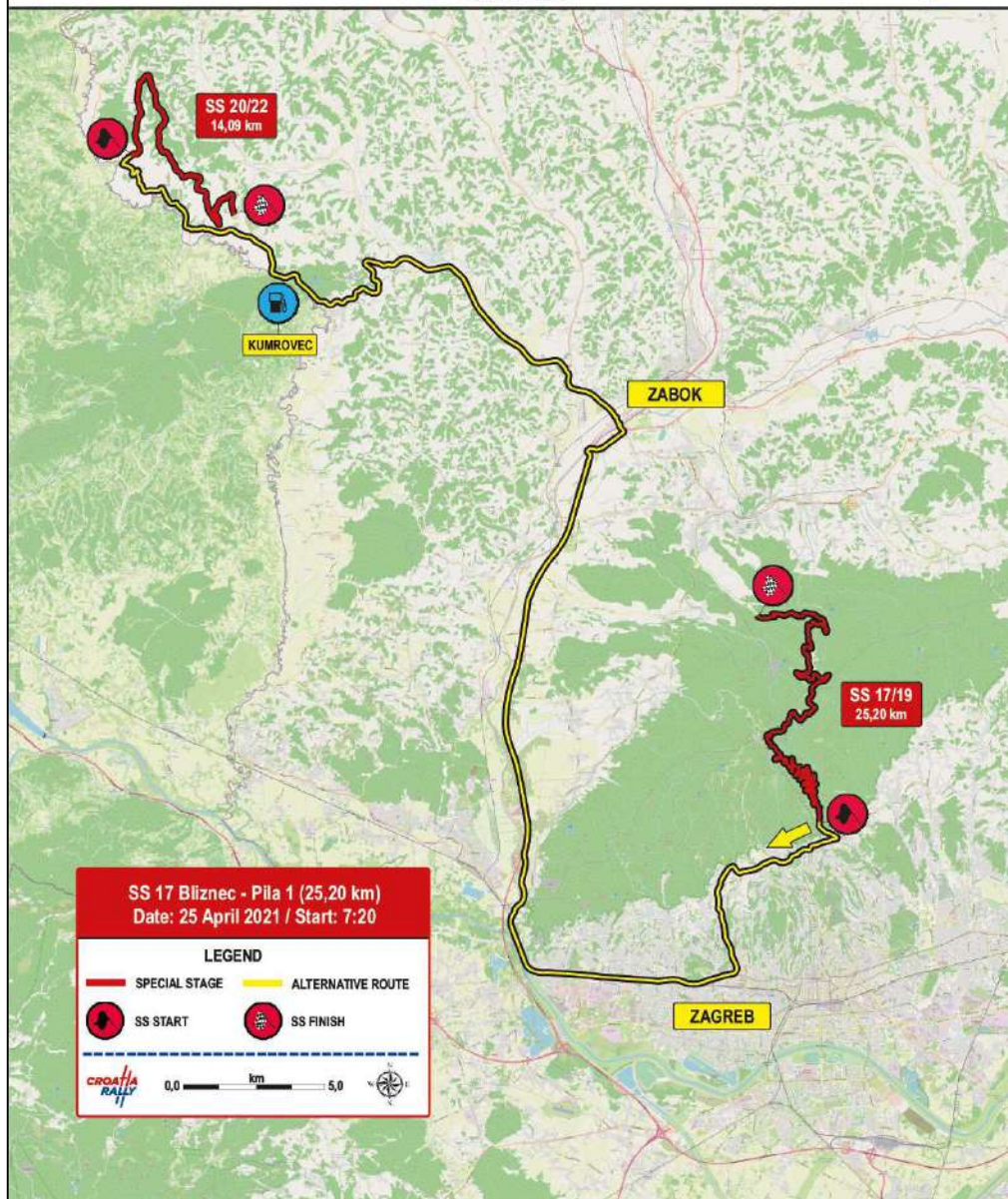
TC <b>20A ZAGREB</b>		DISTANCE		<b>SUNDAY</b>		
TC <b>20B ZAGREB</b>		<b>6,50 km</b>		SECTION <b>6</b>		
		AVERAGE		TIME ALLOWED		
		<b>5,82 km/h</b>		<b>1:07 h</b>		
DISTANCE		<b>DIRECTION</b>		<b>INFORMATION</b>		DISTANCE REGRESS.
TOTAL	PARTIAL					
<b>6,50</b>	<b>0,49</b>			TC 20B ZAGREB PARC FERME IN  <b>0,00</b>		 <div style="border: 1px solid black; padding: 2px; display: inline-block;">             N 45° 46.817'              E 15° 58.683'           </div>
		<input type="checkbox"/> 				
		<input type="checkbox"/>				
		<input type="checkbox"/>				
		<input type="checkbox"/>				



# CROATIA RALLY 2021

SS 17 Bliznec - Pila 1 (25,20 km)

Alternative



WRC CROATIA RALLY 2021 - Road book

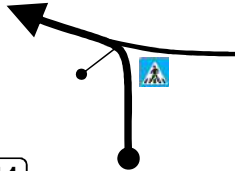

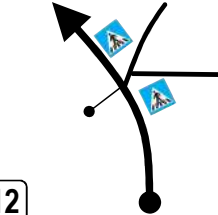

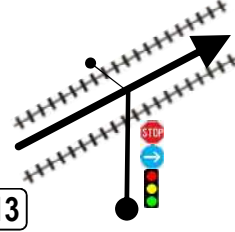



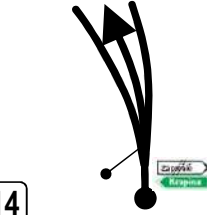


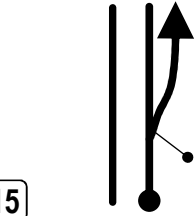
SS	<b>17</b>	<b>BLIZNEC</b>	DISTANCE		<b>SUNDAY</b>
TC	<b>18</b>	<b>ZAGORSKA SELA</b>	<b>71,43 km</b>	SECTION	<b>5</b>
<b>ALTERNATIVE ROAD SECTION</b>			AVERAGE	TIME ALLOWED	
			<b>57,14 km/h</b>		<b>1:15 h</b>




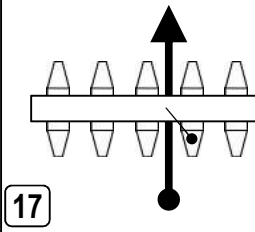
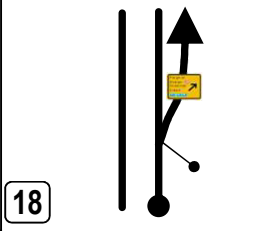

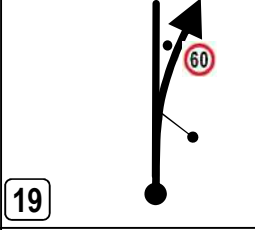
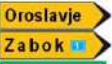


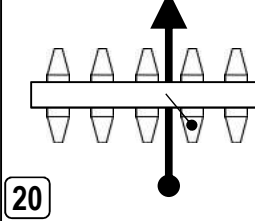


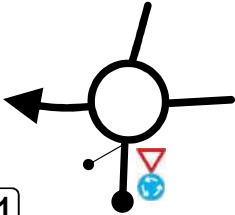

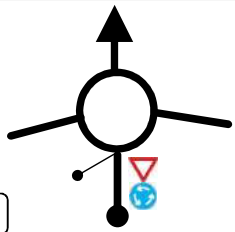

**SS 17 BLIZNEC - PILA 1 - START**

SS	17	BLIZNEC	DISTANCE	SUNDAY		
TC	18	ZAGORSKA SELA	71,43 km	SECTION	5	
ALTERNATIVE ROAD SECTION			AVERAGE	TIME ALLOWED		
			57,14 km/h	1:15 h		
DISTANCE		DIRECTION	INFORMATION			DISTANCE REGRESS.
TOTAL	PARTIAL					
0,00	0,00	 1	 <div style="border: 1px solid black; padding: 2px; display: inline-block;">           N 45° 52.219'            E 15° 58.724'         </div> 			71,43
1,22	1,22	 2	  			70,21
1,56	0,34	 3	 			69,87
2,75	1,19	 4	 			68,68
3,25	0,50 Next 0,59	 5	  <b>ATTENTION</b> Possible car from the opposite direction			68,18

SS	17	BLIZNEC	DISTANCE	SUNDAY	
TC	18	ZAGORSKA SELA	71,43 km	SECTION	5
ALTERNATIVE ROAD SECTION			AVERAGE	TIME ALLOWED	
			57,14 km/h	1:15 h	
DISTANCE		DIRECTION	INFORMATION		DISTANCE REGRESS.
TOTAL	PARTIAL				
3,84	0,59	 6			67,59
3,90	0,06	 7			67,53
4,04	0,14	 8			67,39
4,63	0,59	 9			66,80
5,60	0,97 Next 1,25	 10			65,83

SS	17	BLIZNEC	DISTANCE	SUNDAY	
TC	18	ZAGORSKA SELA	71,43 km	SECTION	5
ALTERNATIVE ROAD SECTION			AVERAGE	TIME ALLOWED	
			57,14 km/h	1:15 h	
DISTANCE		DIRECTION	INFORMATION		DISTANCE REGRESS.
TOTAL	PARTIAL				
6,85	1,25	 11			64,58
7,39	0,54	 12			64,04
10,90	3,51	 13	  		60,53
21,39	10,49	 14	 		50,04
23,00	1,61	 15			48,43
	Next 0,16				

SS 17 BLIZNEC		DISTANCE	SUNDAY	
TC 18 ZAGORSKA SELA			71,43 km	SECTION 5
ALTERNATIVE ROAD SECTION			AVERAGE	TIME ALLOWED
			57,14 km/h	1:15 h
DISTANCE		DIRECTION	INFORMATION	DISTANCE REGRESS.
TOTAL	PARTIAL			
23,16	0,16	 16	 	48,27
25,91	2,75	 17	Pay toll, take the card	45,52
40,04	14,13	 18		31,39
40,23	0,19	 19	  	31,20
41,51	1,28 Next 0,25	 20	Pay toll IN cash, bank or smart cards 1,60 € / 11,00 kn	29,92

SS	17	BLIZNEC	DISTANCE		SUNDAY	
TC	18	ZAGORSKA SELA	71,43 km		SECTION	5
ALTERNATIVE ROAD SECTION			AVERAGE		TIME ALLOWED	
			57,14 km/h		1:15 h	
DISTANCE		DIRECTION	INFORMATION			DISTANCE REGRESS.
TOTAL	PARTIAL					
41,76	0,25	 <input type="checkbox"/> 21				29,67
42,20	0,44	 <input type="checkbox"/> 22				29,23
		CONTINUED TO TC 18 ZAGORSKA SELA ON PAGE 37 FIGURE 36 <input type="checkbox"/>				
		<input type="checkbox"/>				
		<input type="checkbox"/>				
		<input type="checkbox"/>				





**CROATIA RALLY 2021**

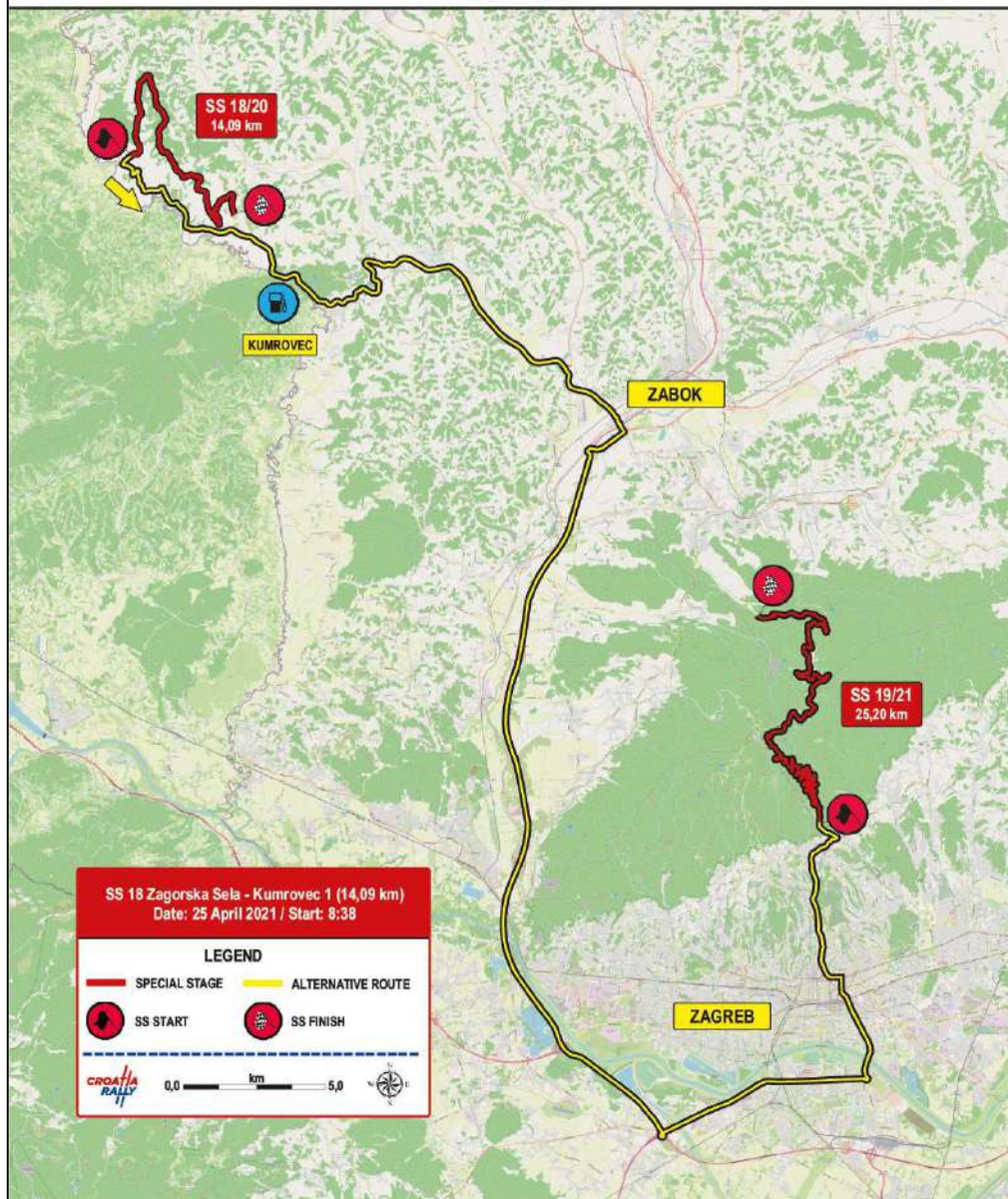


## Notes



# CROATIA RALLY 2021

SS 18 Zagorska Sela - Kumrovec 1 (14,09 km)  
Alternative




SS	<b>18 ZAGORSKA SELA</b>	DISTANCE	<b>SUNDAY</b>
TC	<b>19 BLIZNEC</b>	<b>78,85 km</b>	SECTION <b>5</b>
<b>ALTERNATIVE ROAD SECTION</b>		AVERAGE	TIME ALLOWED
		<b>52,57 km/h</b>	<b>1:30 h</b>



**SS 18 ZAGORSKA SELA - KUMROVEC 1 - START**

SS 18 ZAGORSKA SELA		DISTANCE		SUNDAY		
TC 19 BLIZNEC		78,85 km		SECTION 5		
ALTERNATIVE ROAD SECTION				AVERAGE		
				52,57 km/h		
				TIME ALLOWED		
				1:30 h		
DISTANCE		DIRECTION		INFORMATION		DISTANCE
TOTAL	PARTIAL					REGRESS.
0,00	0,00			<p>N 46° 06.067' E 15° 37.832'</p>		78,85
0,38	0,38					78,47
3,26	2,88					75,59
5,27	2,01					73,58
5,95	0,68 Next 1,47					72,90

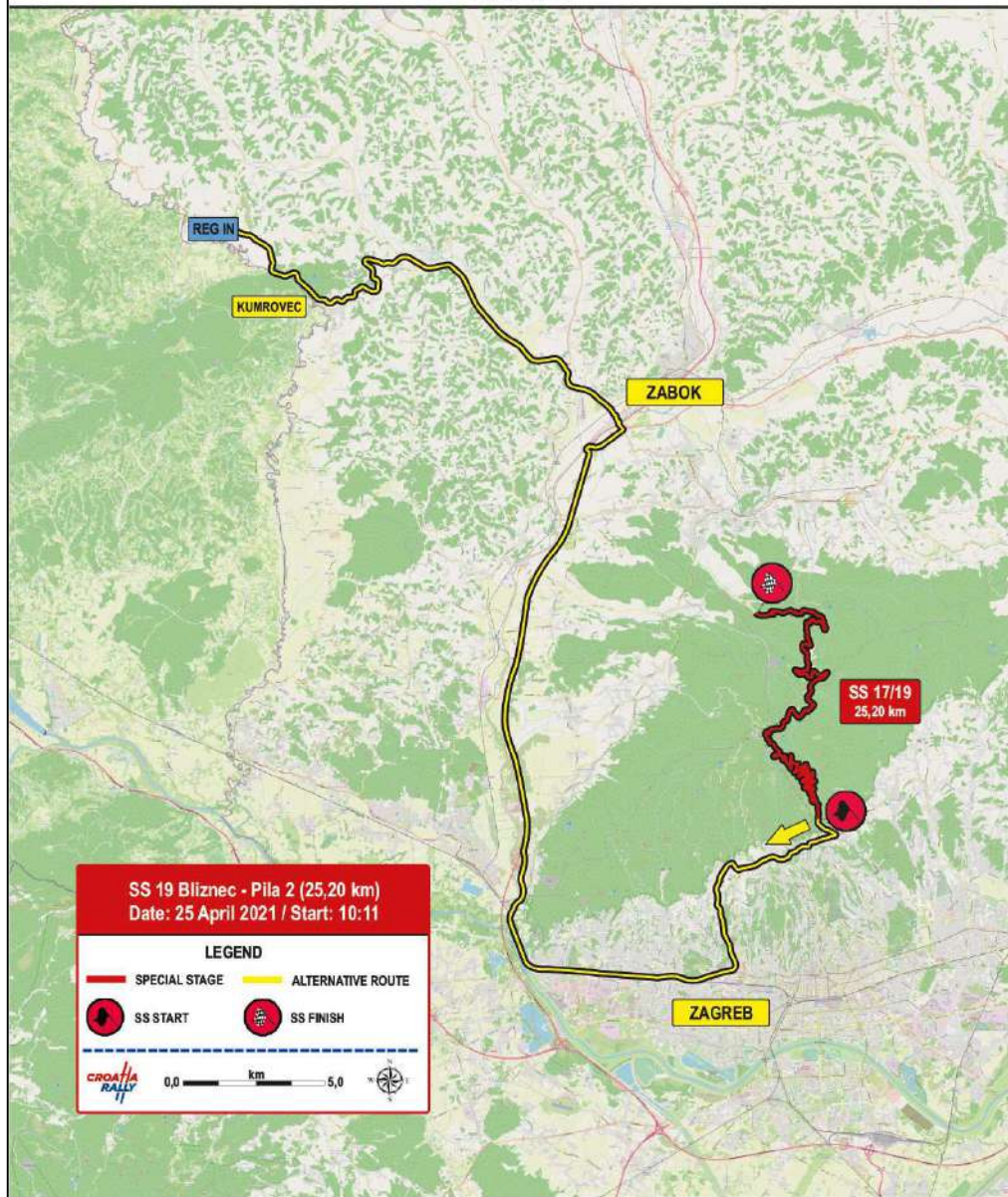
SS	<b>18</b>	<b>ZAGORSKA SELA</b>	DISTANCE		<b>SUNDAY</b>	
TC	<b>19</b>	<b>BLIZNEC</b>	<b>78,85 km</b>		SECTION	<b>5</b>
<b>ALTERNATIVE ROAD SECTION</b>			AVERAGE		TIME ALLOWED	
			<b>52,57 km/h</b>		<b>1:30 h</b>	
DISTANCE		<b>DIRECTION</b>	<b>INFORMATION</b>			DISTANCE REGRESS.
TOTAL	PARTIAL					
<b>7,42</b>	<b>1,47</b>	 <input type="checkbox"/> <b>6</b>	<div style="border: 1px solid black; background-color: yellow; padding: 5px; display: inline-block;"><b>Ravno Brezje</b></div>			<b>71,43</b>
		<p><b>CONTINUED TO TC 21 BLIZNEC ON PAGE 69 FIGURE 43</b></p> <input type="checkbox"/>				
		<input type="checkbox"/>				
		<input type="checkbox"/>				
		<input type="checkbox"/>				



# CROATIA RALLY 2021

SS 19 Bliznec - Pila 2 (25,20 km)

Alternative



WRC CROATIA RALLY 2021 - Road book

SS	<b>19 BLIZNEC</b>	DISTANCE	<b>SUNDAY</b>
TC	<b>19A KUMROVEC</b>	<b>65,00 km</b>	SECTION <b>5</b>
<b>ALTERNATIVE ROAD SECTION</b>		AVERAGE	TIME ALLOWED
		<b>60,00 km/h</b>	<b>1:05 h</b>



**SS 21 BLIZNEC - PILA 2 - START**




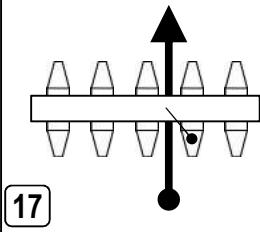
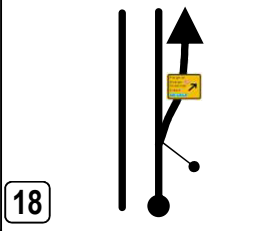

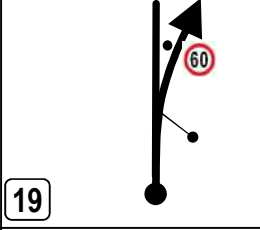
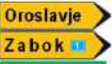


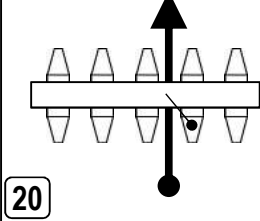


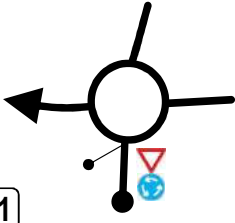

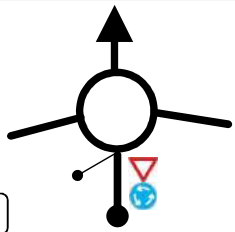

SS 19 BLIZNEC		DISTANCE		SUNDAY	
TC 19A KUMROVEC		65,00 km		SECTION 5	
ALTERNATIVE ROAD SECTION				AVERAGE	
				60,00 km/h	
				TIME ALLOWED	
				1:05 h	
DISTANCE		DIRECTION	INFORMATION	DISTANCE REGRESS.	
TOTAL	PARTIAL				
0,00	0,00	 1		65,00	
1,22	1,22	 2		63,78	
1,56	0,34	 3		63,44	
2,75	1,19	 4		62,25	
3,25	0,50 Next 0,59	 5		61,75	



SS 19 BLIZNEC		DISTANCE		SUNDAY			
TC 19A KUMROVEC		65,00 km		SECTION 5			
ALTERNATIVE ROAD SECTION				AVERAGE		TIME ALLOWED	
				60,00 km/h		1:05 h	
DISTANCE		DIRECTION		INFORMATION		DISTANCE REGRESS.	
TOTAL	PARTIAL						
3,84	0,59	6				61,16	
3,90	0,06	7				61,10	
4,04	0,14	8				60,96	
4,63	0,59	9				60,37	
5,60	0,97 Next 1,25	10				59,40	

SS 19 BLIZNEC		DISTANCE		SUNDAY	
TC 19A KUMROVEC		65,00 km		SECTION 5	
ALTERNATIVE ROAD SECTION				AVERAGE	
				60,00 km/h	
				TIME ALLOWED	
				1:05 h	
DISTANCE		DIRECTION		INFORMATION	
TOTAL	PARTIAL				
				DISTANCE REGRESS.	
6,85	1,25	 11		 58,15	
7,39	0,54	 12		 57,61	
10,90	3,51	 13		 54,10	
21,39	10,49	 14		 43,61	
23,00	1,61 Next 0,16	 15		 42,00	

SS 19 BLIZNEC		DISTANCE		SUNDAY			
TC 19A KUMROVEC		65,00 km		SECTION 5			
ALTERNATIVE ROAD SECTION				AVERAGE		TIME ALLOWED	
				60,00 km/h		1:05 h	
DISTANCE		DIRECTION		INFORMATION		DISTANCE REGRESS.	
TOTAL	PARTIAL						
23,16	0,16			 		41,84	
25,91	2,75			Pay toll, take the card		39,09	
40,04	14,13					24,96	
40,23	0,19			  		24,77	
41,51	1,28 Next 0,25			Pay toll IN cash, bank or smart cards 1,60 € / 11,00 kn		23,49	

SS 19 BLIZNEC		DISTANCE		SUNDAY	
TC 19A KUMROVEC		65,00 km		SECTION 5	
ALTERNATIVE ROAD SECTION				AVERAGE	
				60,00 km/h	
				TIME ALLOWED	
				1:05 h	
DISTANCE		DIRECTION	INFORMATION	DISTANCE REGRESS.	
TOTAL	PARTIAL				
41,76	0,25	 <input type="checkbox"/> 21		23,24	
42,20	0,44	 <input type="checkbox"/> 22		22,80	
		<p>CONTINUED TO TC 21A KUMROVEC ON PAGE 69 FIGURE 36</p> <input type="checkbox"/>			
		<input type="checkbox"/>			
		<input type="checkbox"/>			



**CROATIA RALLY 2021**

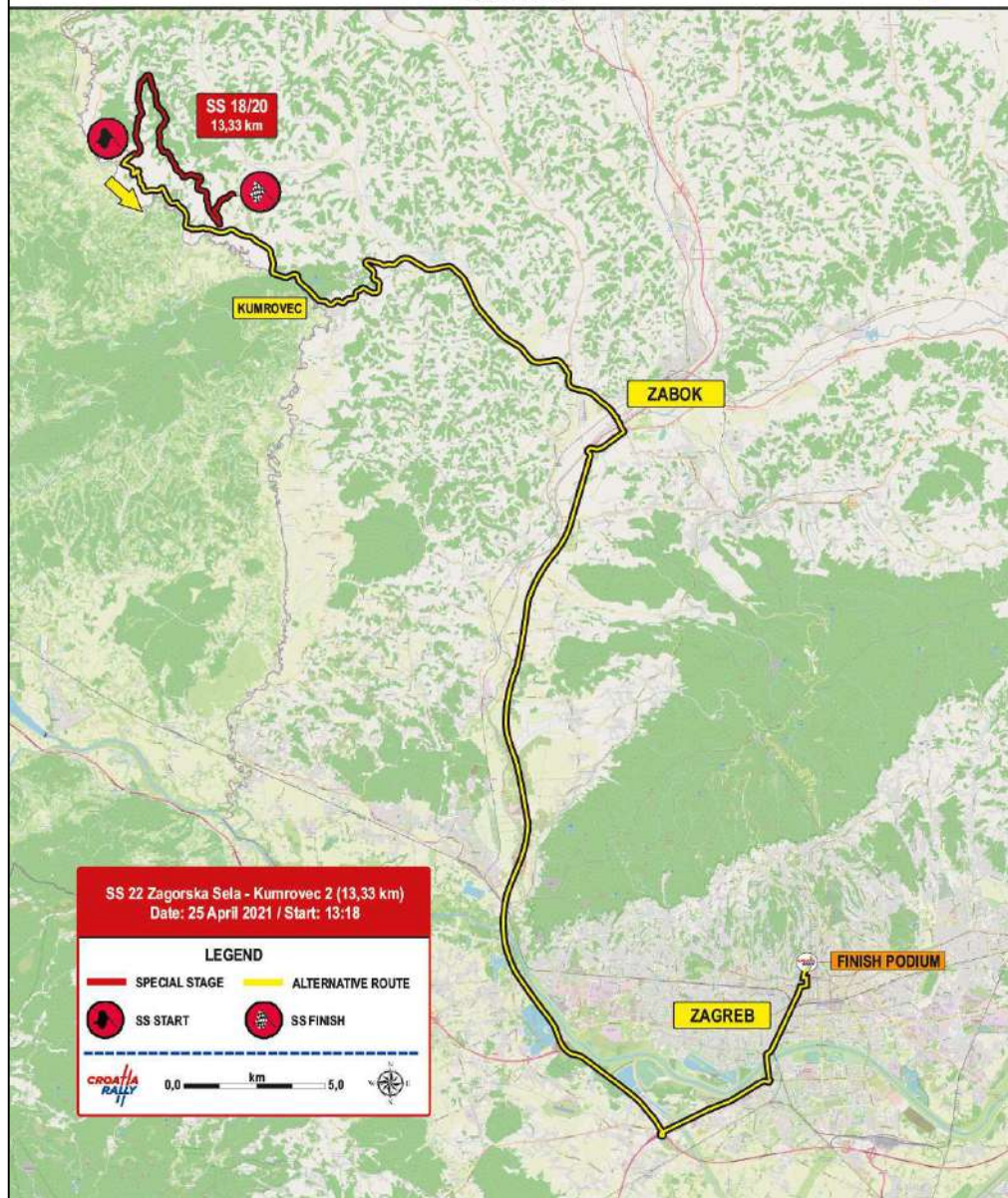


## Notes



# CROATIA RALLY 2021

SS 20 Zagorska Sela - Kumrovec 2 (14,09 km)  
Alternative



WRC CROATIA RALLY 2021 - Road book

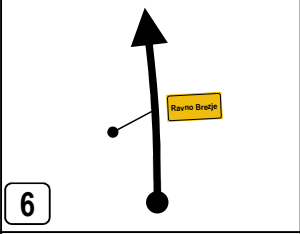
SS	<b>20 ZAGORSKA SELA</b>	DISTANCE	<b>SUNDAY</b>
TC	<b>20A ZAGREB</b>	<b>72,09</b>	SECTION <b>6</b>
<b>ALTERNATIVE ROAD SECTION</b>		AVERAGE	TIME ALLOWED
		<b>36,04 km/h</b>	<b>2:00 h</b>



**SS 20 ZAGORSKA SELA - KUMROVEC 2 - START**

SS 20 ZAGORSKA SELA		DISTANCE		SUNDAY			
TC 20A ZAGREB		72,09		SECTION 6			
ALTERNATIVE ROAD SECTION				AVERAGE		TIME ALLOWED	
				36,04 km/h		2:00 h	
DISTANCE		DIRECTION		INFORMATION			DISTANCE REGRESS.
TOTAL	PARTIAL						
0,00	0,00			<p>N 46° 06.067' E 15° 37.832'</p>			72,09
0,38	0,38						71,71
3,26	2,88						68,83
5,27	2,01			<p>Bistrica ob Sotli / SLO</p> <p>Zagreb Kumrovec</p>			66,82
5,95	0,68 Next 1,47						66,14



SS <b>20 ZAGORSKA SELA</b>		DISTANCE		<b>SUNDAY</b>			
TC <b>20A ZAGREB</b>		<b>72,09</b>		SECTION <b>6</b>			
<b>ALTERNATIVE ROAD SECTION</b>				AVERAGE			
				<b>36,04 km/h</b>			
				TIME ALLOWED			
				<b>2:00 h</b>			
DISTANCE		<b>DIRECTION</b>		<b>INFORMATION</b>		DISTANCE	
TOTAL	PARTIAL					REGRESS.	
<b>7,42</b>	<b>1,47</b>			<b>Ravno Brezje</b>		<b>64,67</b>	
		<p>CONTINUED TO TC 20A ZAGREB ON PAGE 90 FIGURE 38</p> <input type="checkbox"/>					
		<input type="checkbox"/>					
		<input type="checkbox"/>					
		<input type="checkbox"/>					

# 3

## ROAD BOOK 3

25 April 2021



 CROATIA RALLY / 22-25 APRIL 2021.



HRVATSKI AUTO  
I SPORTSKI SAVEZ  
CROATIAN AUTOMOBILE  
& SPORTS FEDERATION

AUTO  
KLUB D.T.  
MOTORSPORT



**CROATIA**  
RALLY